




**SACRAMENTO RIVER, SLOUGHS, AND
TRIBUTARIES, CALIFORNIA**

1991 AERIAL ATLAS

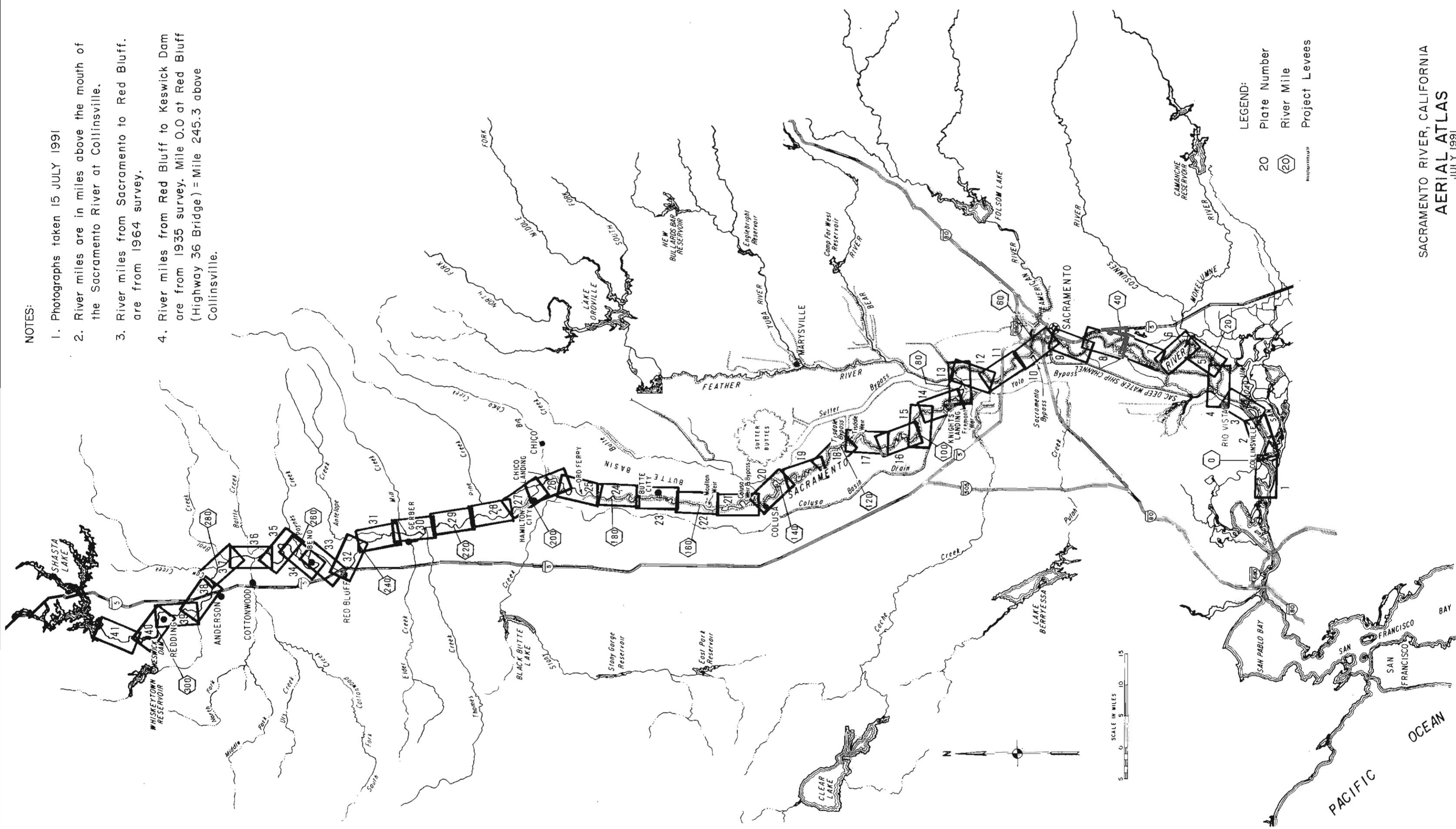
COLLINSVILLE TO SHASTA DAM





**US Army Corps
of Engineers
Sacramento District**

NOTES:

1. Photographs taken 15 JULY 1991
2. River miles are in miles above the mouth of the Sacramento River at Collinsville.
3. River miles from Sacramento to Red Bluff are from 1964 survey.
4. River miles from Red Bluff to Keswick Dam are from 1935 survey. Mile 0.0 at Red Bluff (Highway 36 Bridge) = Mile 245.3 above Collinsville.



LEGEND:

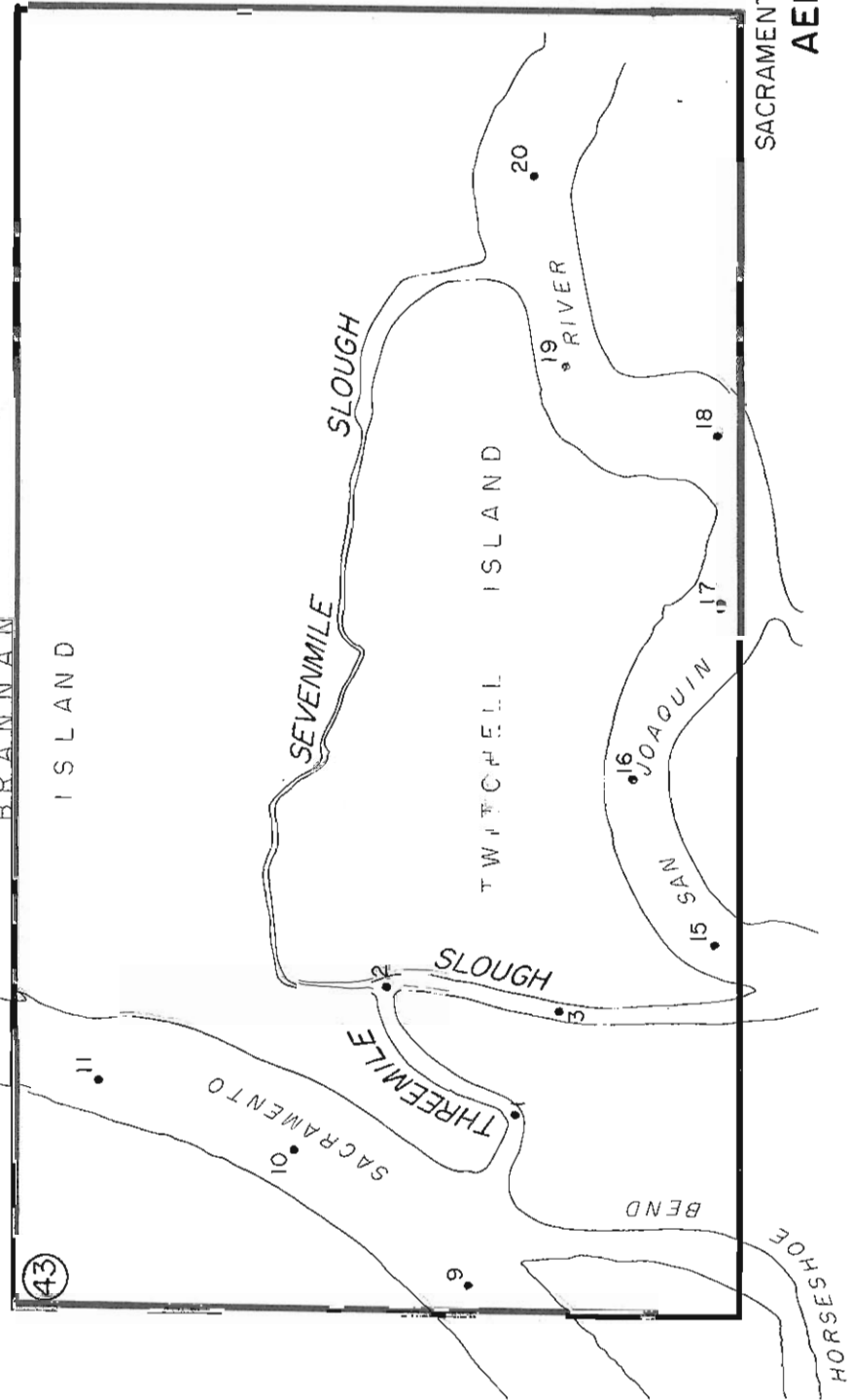
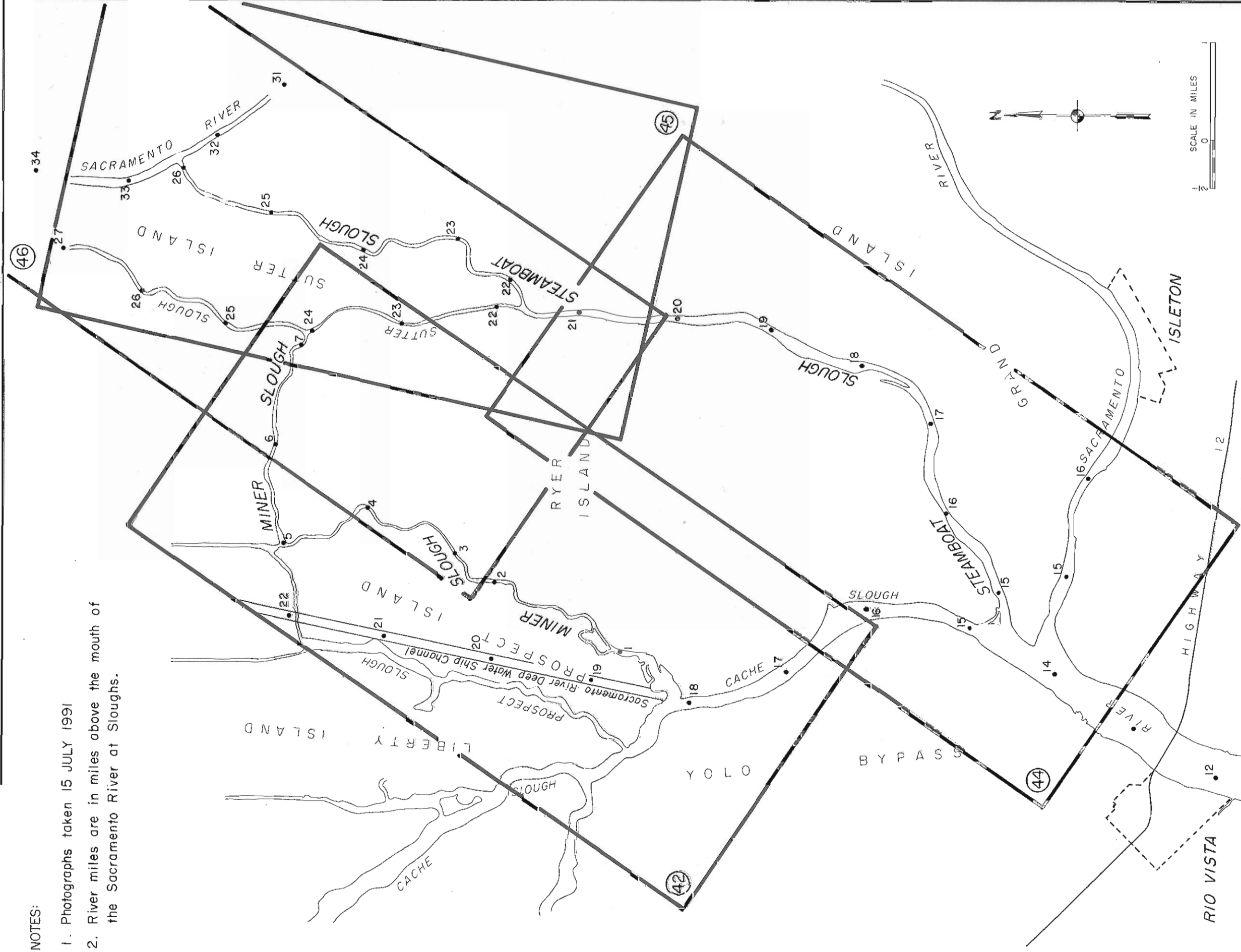
- 20 Plate Number
-  River Mile
-  Project Levees

SACRAMENTO RIVER, CALIFORNIA
AERIAL ATLAS
 JULY 1991
INDEX


SACRAMENTO DISTRICT, CORPS OF ENGINEERS

NOTES:

1. Photographs taken 15 JULY 1991
2. River miles are in miles above the mouth of the Sacramento River at Sloughs.

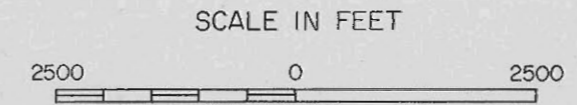


LEGEND:
 (44) Plate Number
 • 20 River Mile
 ——— Project Levees

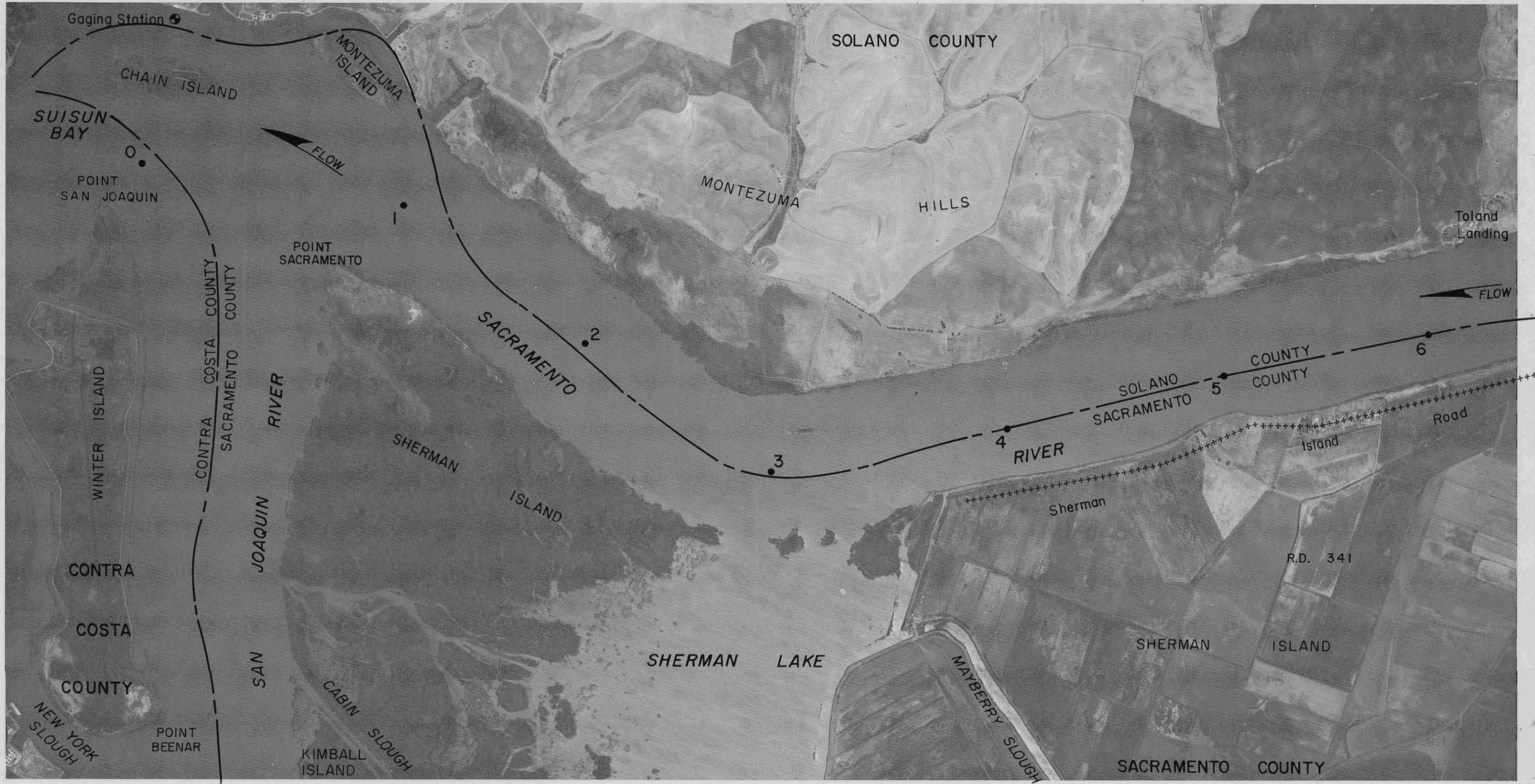


MC AVOY
S.P.R.R.
A.T. & S.F.R.R.
SHORE ACRES

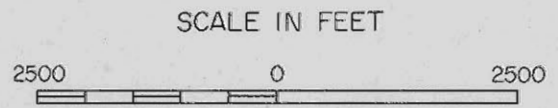
LEGEND:
● 0 River Mile




SACRAMENTO RIVER, CALIFORNIA
AERIAL ATLAS
SACRAMENTO DISTRICT CORPS OF ENGINEERS
MILE TO MILE
SUISUN BAY TO MILE 0



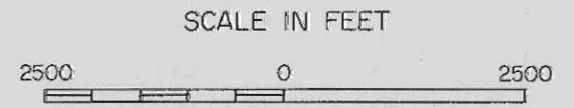

- LEGEND:
- 3 River Mile
 - +++++ Project Levees
 - R.D. Reclamation District



SACRAMENTO RIVER, CALIFORNIA
 AERIAL ATLAS
 SACRAMENTO DISTRICT CORPS OF ENGINEERS
 MILE TO MILE
 0 6



- LEGEND:
- 10 River Mile
 - ++++ Project Levees
 - R.D. Reclamation District
 - L.M.D. Levee Maintenance District



SACRAMENTO RIVER, CALIFORNIA
 AERIAL ATLAS
 SACRAMENTO DISTRICT CORPS OF ENGINEERS
 MILE 7 TO MILE 12
 15 JULY 1991

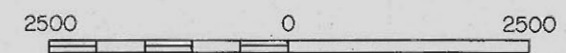


LEGEND:

- 17 River Mile
- +++++ Project Levees
- R.D. Reclamation District
- L.M.D. Levee Maintenance District



SCALE IN FEET

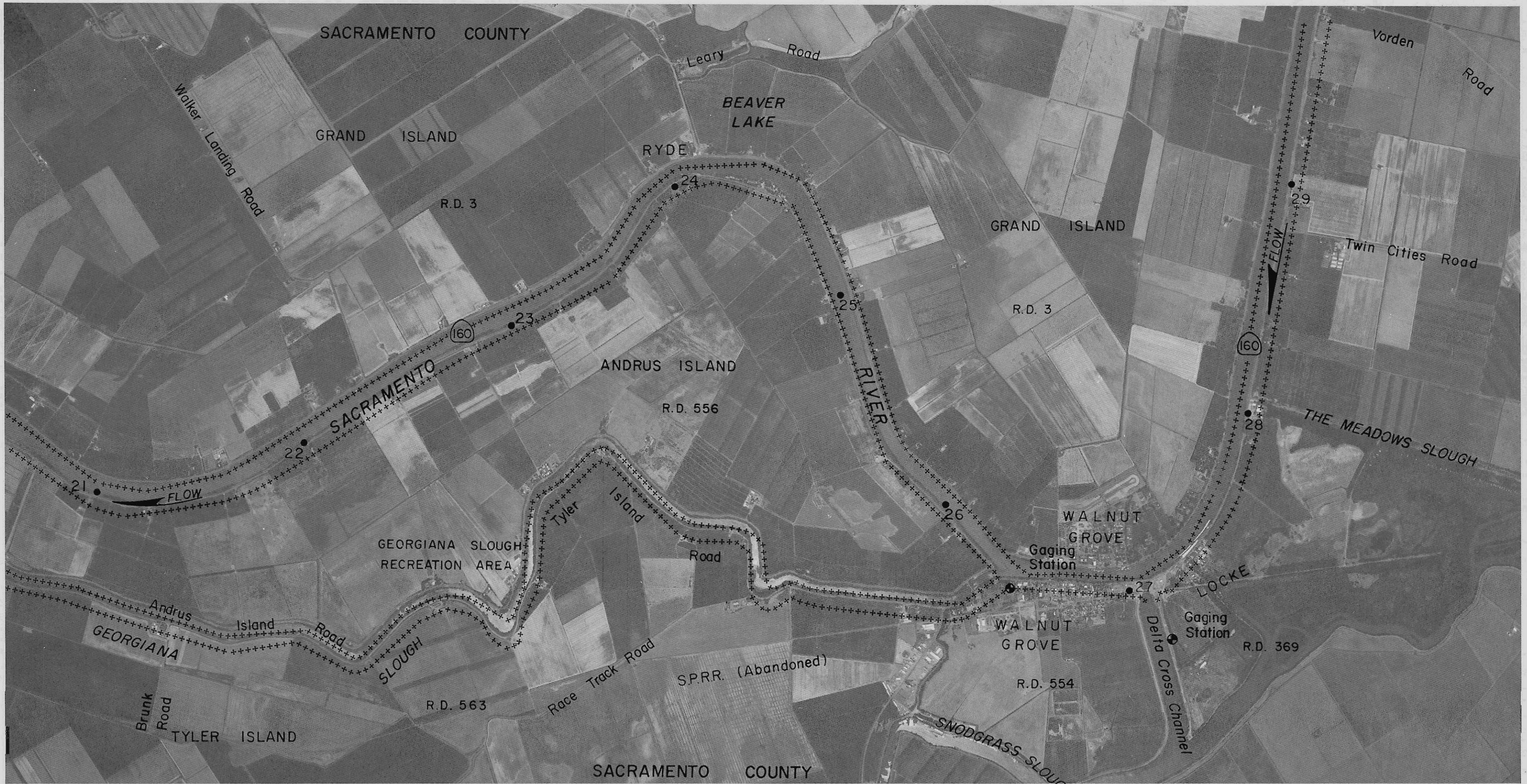


SACRAMENTO RIVER, CALIFORNIA
AERIAL ATLAS

SACRAMENTO DISTRICT CORPS OF ENGINEERS


MILE 13 TO MILE 21

15 JULY 1991

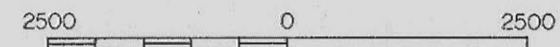


LEGEND:

- 25 River Mile
- +++++ Project Levees
- R.D. Reclamation District
- L.M.D. Levee Maintenance District



SCALE IN FEET



SACRAMENTO RIVER, CALIFORNIA
AERIAL ATLAS

SACRAMENTO DISTRICT CORPS OF ENGINEERS
MILE TO MILE

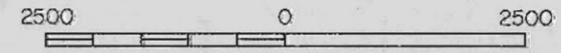
21 29



LEGEND:

- 32 River Mile
- +++++ Project Levees
- R.D. Reclamation District

SCALE IN FEET



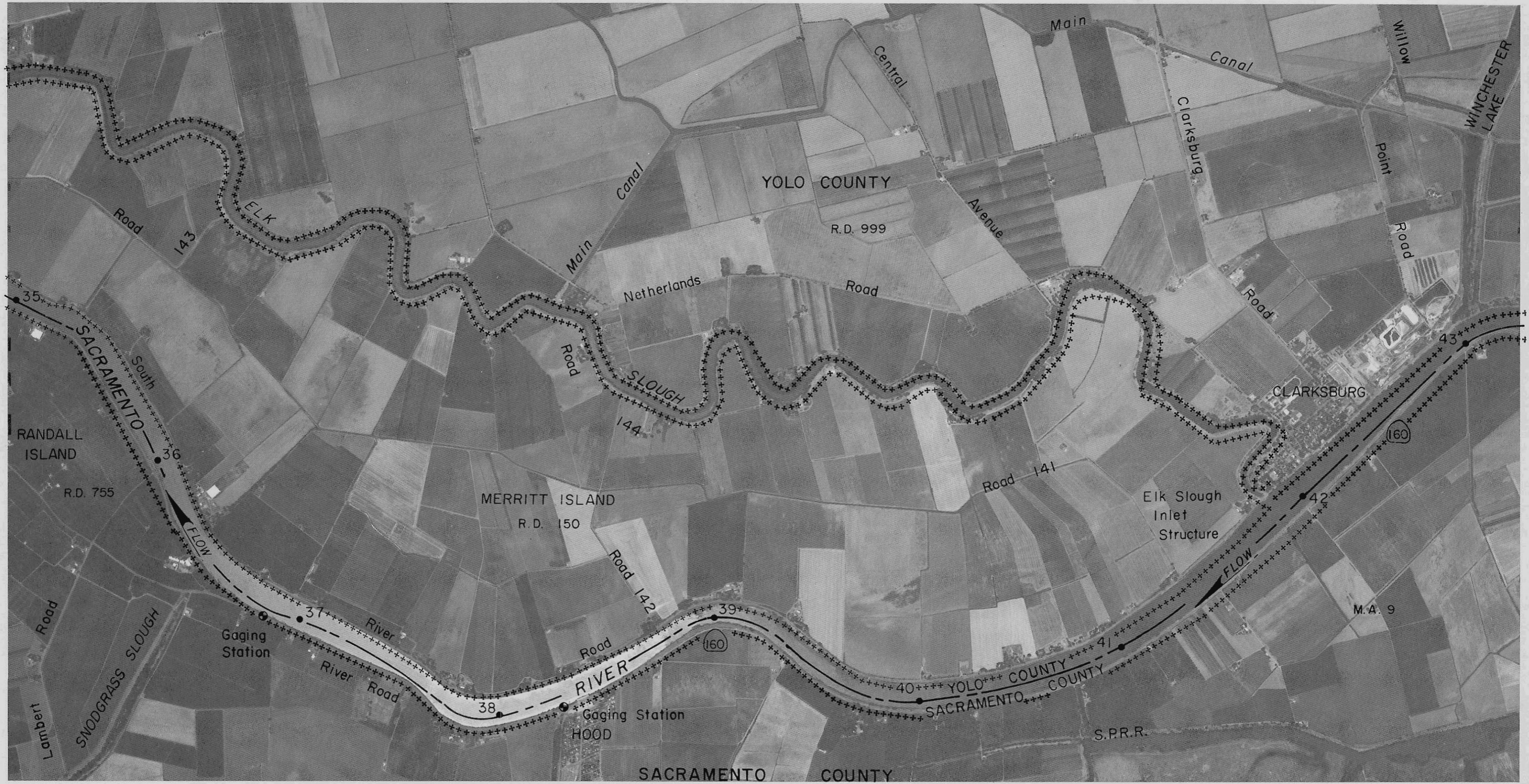
SACRAMENTO RIVER, CALIFORNIA

AERIAL ATLAS

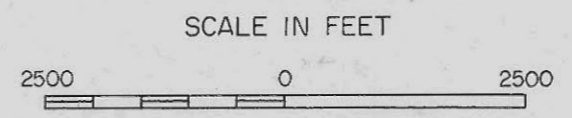
SACRAMENTO DISTRICT CORPS OF ENGINEERS

MILE 28 TO MILE 36

15 JULY 1981



LEGEND:
 • 39 River Mile
 +++++ Project Levees
 R.D. Reclamation District
 M.A. Maintenance Area



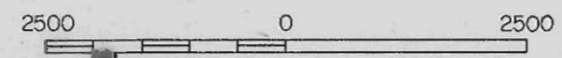
SACRAMENTO RIVER, CALIFORNIA
 AERIAL ATLAS
 SACRAMENTO DISTRICT CORPS OF ENGINEERS
 MILE TO MILE
 35 43
 15 JULY 1991



LEGEND:


- 48 River Mile
- ++++ Project Levees
- R.D. Reclamation District
- M.A. Maintenance Area

SCALE IN FEET



SACRAMENTO RIVER, CALIFORNIA
AERIAL ATLAS

SACRAMENTO DISTRICT CORPS OF ENGINEERS
MILE TO MILE

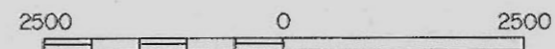


LEGEND:

- 58 River Mile
- +++++ Project Levees
- R.D. Reclamation District
- M.A. Maintenance Area



SCALE IN FEET



SACRAMENTO RIVER, CALIFORNIA

AERIAL ATLAS


SACRAMENTO DISTRICT CORPS OF ENGINEERS

MILE TO MILE

54 63

15 JULY 1991

PLATE 9

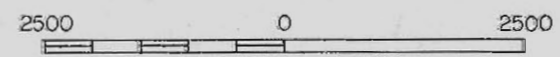


LEGEND:

- 68 River Mile
- +++++ Project Levees
- R.D. Reclamation District



SCALE IN FEET



SACRAMENTO RIVER, CALIFORNIA
 AERIAL ATLAS
 SACRAMENTO DISTRICT CORPS OF ENGINEERS
 MILE 64 TO MILE 71

15 JULY 1981




LEGEND :

- 75 River Mile
- +++++ Project Levees
- R.D. Reclamation District



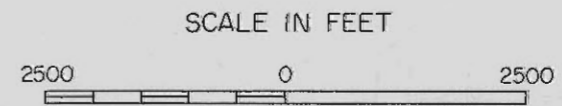

SCALE IN FEET



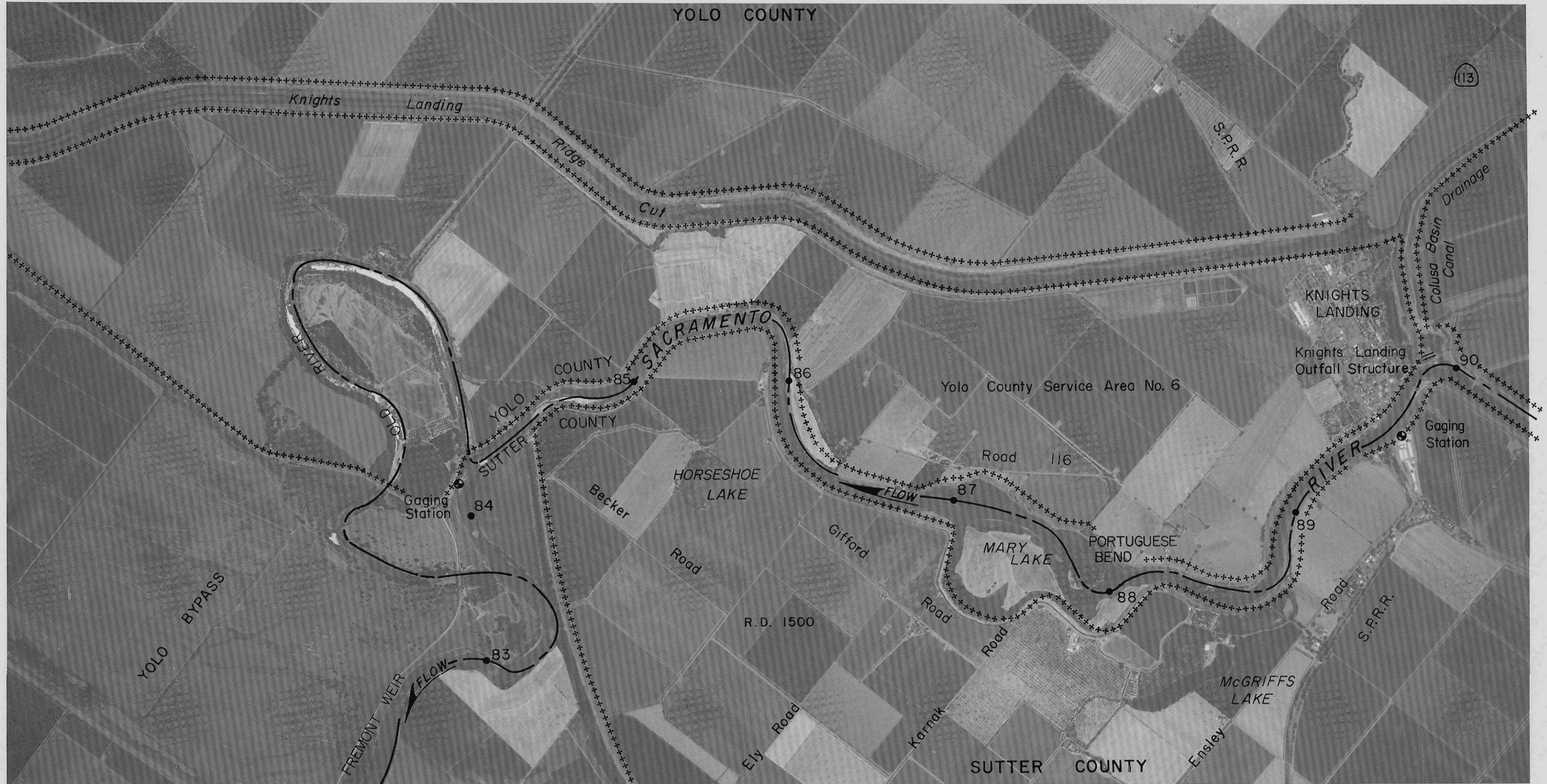
SACRAMENTO RIVER, CALIFORNIA
 AERIAL ATLAS
 SACRAMENTO DISTRICT CORPS OF ENGINEERS
 MILE 72 TO MILE 82



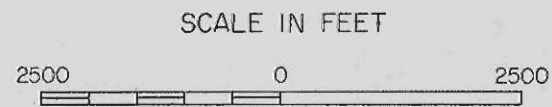
LEGEND :
 • 82 River Mile
 +++++ Project Levees
 R.D. Reclamation District




SACRAMENTO RIVER, CALIFORNIA
 AERIAL ATLAS
 SACRAMENTO DISTRICT CORPS OF ENGINEERS
 MILE 78 TO MILE 85
 15 JULY 1991



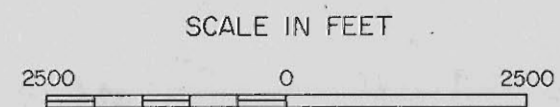

LEGEND:
 ●86 River Mile
 +++++ Project Levees
 R.D. Reclamation District



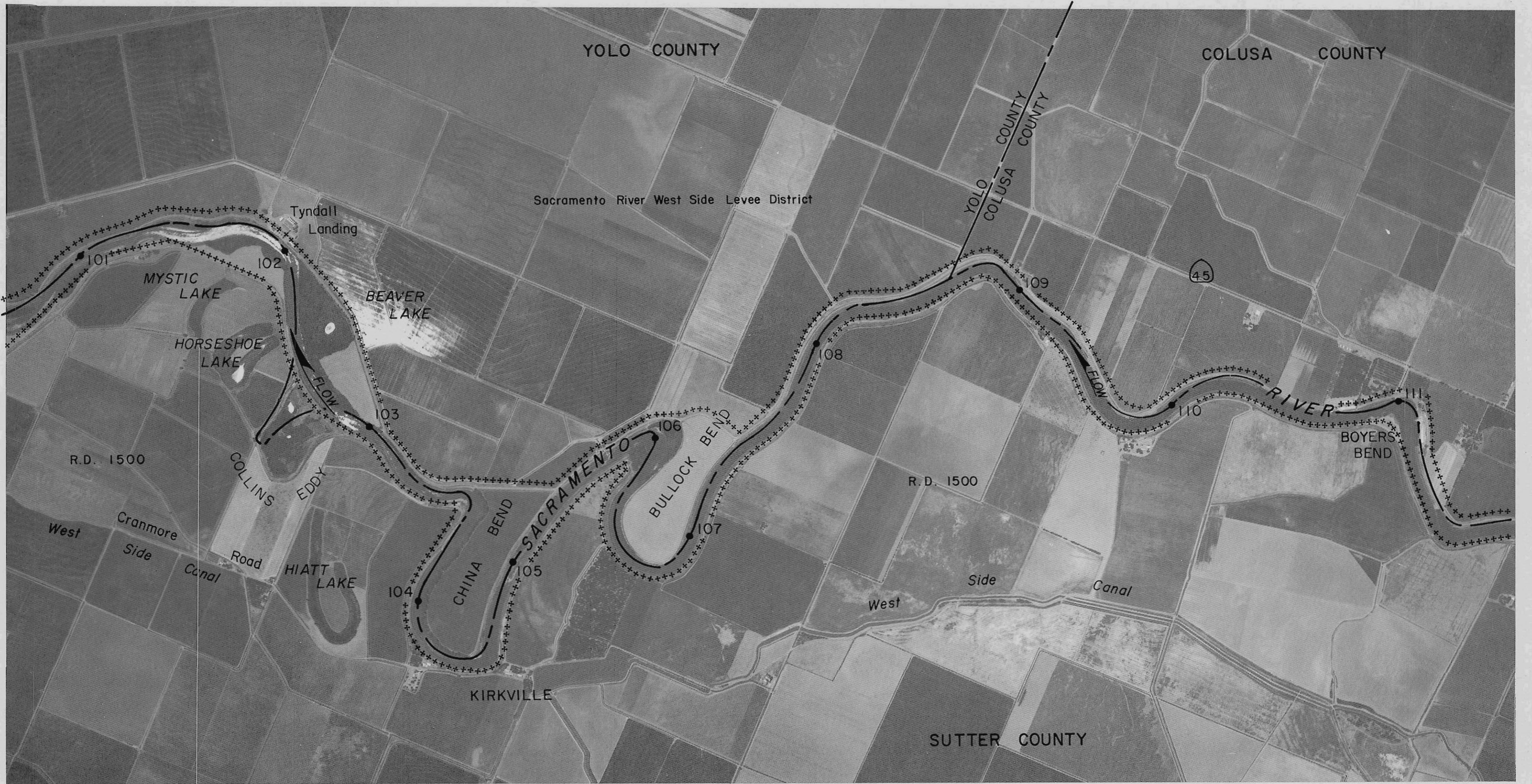
SACRAMENTO RIVER, CALIFORNIA
 AERIAL ATLAS
 SACRAMENTO DISTRICT CORPS OF ENGINEERS
 MILE 83 TO MILE 90
 15 JULY 1991



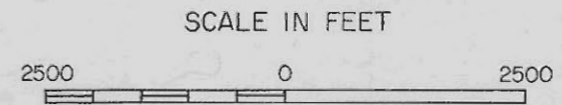
LEGEND:
 ● 95 River Mile
 ***** Project Levees
 R.D. Reclamation District



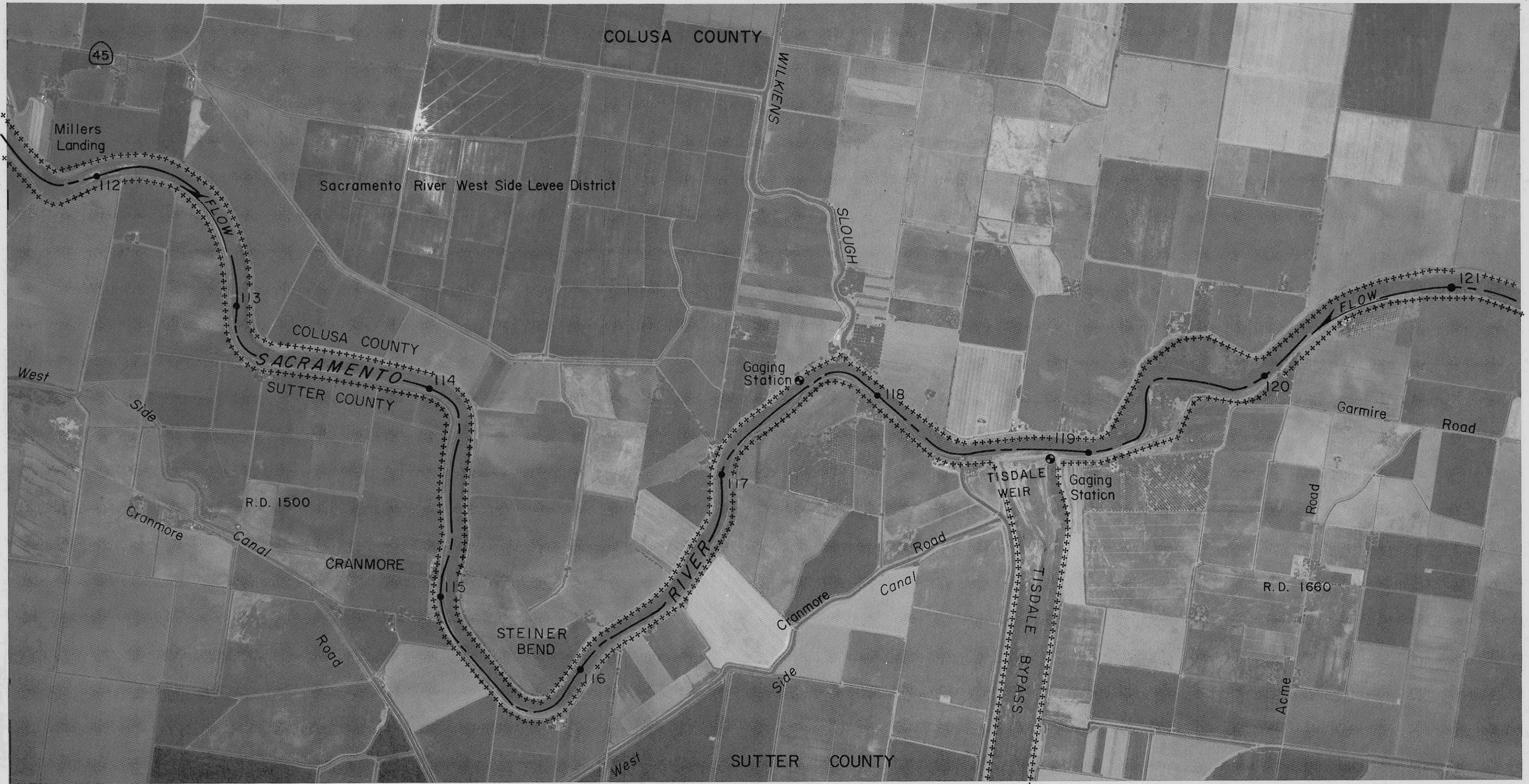
SACRAMENTO RIVER, CALIFORNIA
 AERIAL ATLAS
 SACRAMENTO DISTRICT CORPS OF ENGINEERS
 MILE TO MILE
 90 100



LEGEND:
 • 106 River Mile
 +++++ Project Levees
 R.D. Reclamation District

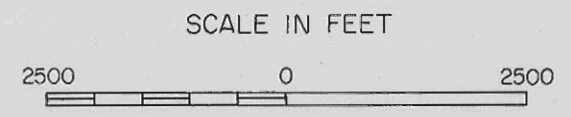


SACRAMENTO RIVER, CALIFORNIA
 AERIAL ATLAS
 SACRAMENTO DISTRICT CORPS OF ENGINEERS
 MILE 101 TO MILE 111
 15 JULY 1991



LEGEND :

- 117 River Mile
- +++++ Project Levees
- R.D. Reclamation District



SACRAMENTO RIVER, CALIFORNIA
 AERIAL ATLAS
 SACRAMENTO DISTRICT CORPS OF ENGINEERS
 MILE TO MILE



LEGEND:

- 125 River Mile
- +++++ Project Levees
- R.D. Reclamation District



SCALE IN FEET



SACRAMENTO RIVER, CALIFORNIA

AERIAL ATLAS

SACRAMENTO DISTRICT CORPS OF ENGINEERS

MILE TO MILE

121 130

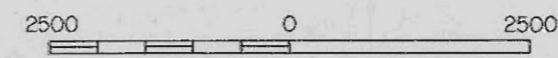


LEGEND:

- 144 River Mile
- +++++ Project Levees
- R.D. Reclamation District
- M.A. Maintenance Area



SCALE IN FEET




SACRAMENTO RIVER, CALIFORNIA
AERIAL ATLAS

SACRAMENTO DISTRICT CORPS OF ENGINEERS

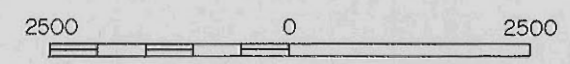
MILE TO MILE

141 149



LEGEND:
 ●155 River Mile
 +++++ Project Levees
 M.A. Maintenance Area

SCALE IN FEET



SACRAMENTO RIVER, CALIFORNIA
 AERIAL ATLAS
 SACRAMENTO DISTRICT CORPS OF ENGINEERS
 MILE TO MILE

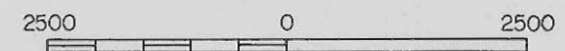


LEGEND:

- 163 River Mile
- +++++ Project Levees
- M.A. Maintenance Area
- L.D. Levee District



SCALE IN FEET



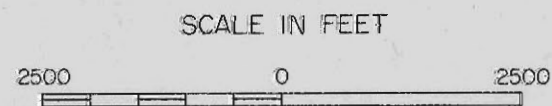
SACRAMENTO RIVER, CALIFORNIA
AERIAL ATLAS

SACRAMENTO DISTRICT CORPS OF ENGINEERS
MILE TO MILE

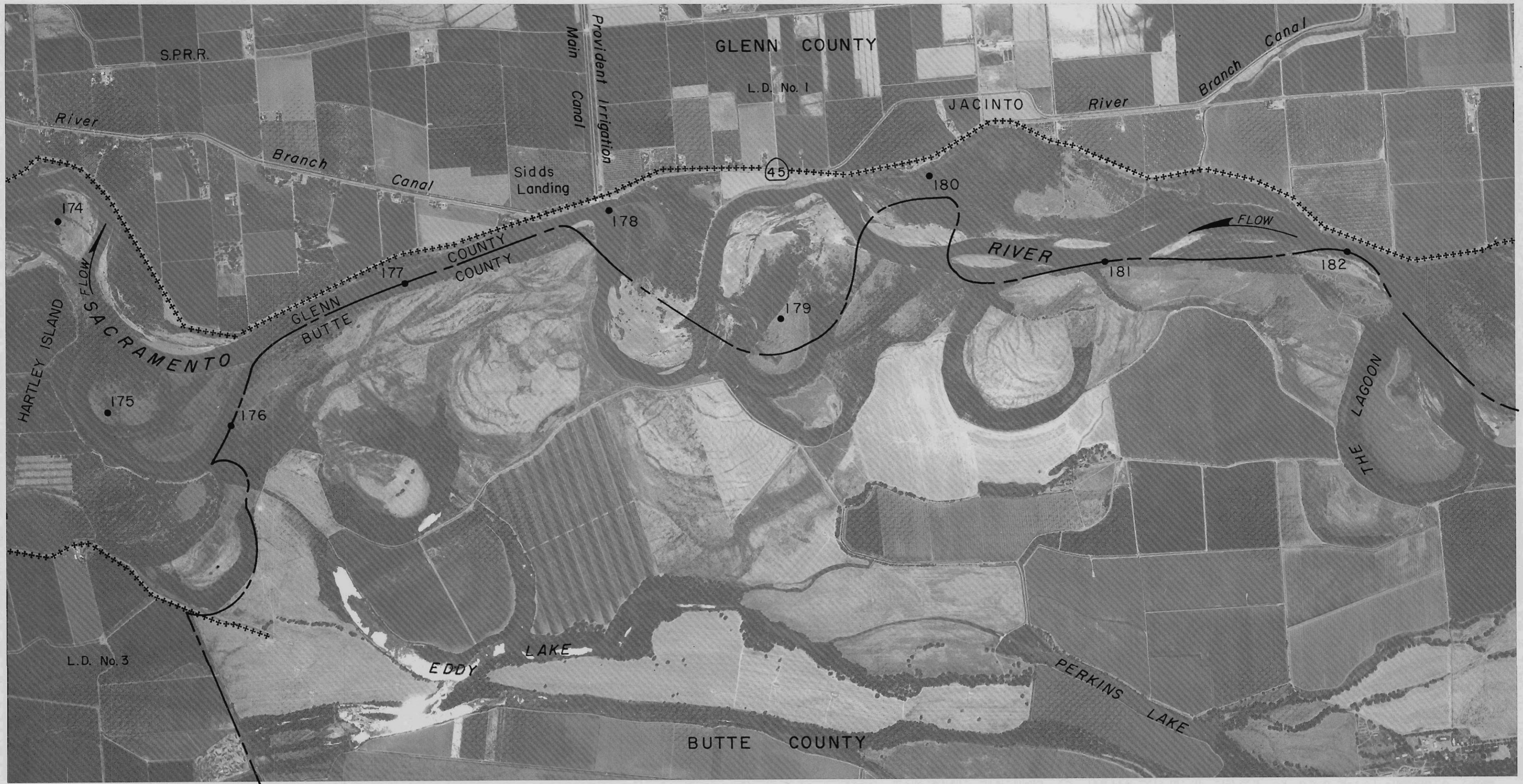
159 167



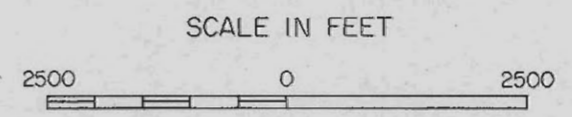
LEGEND:
 ● 171 River Mile
 +++++ Project Levees
 L.D. Levee District



SACRAMENTO RIVER, CALIFORNIA
 AERIAL ATLAS
 SACRAMENTO DISTRICT CORPS OF ENGINEERS
 MILE TO MILE

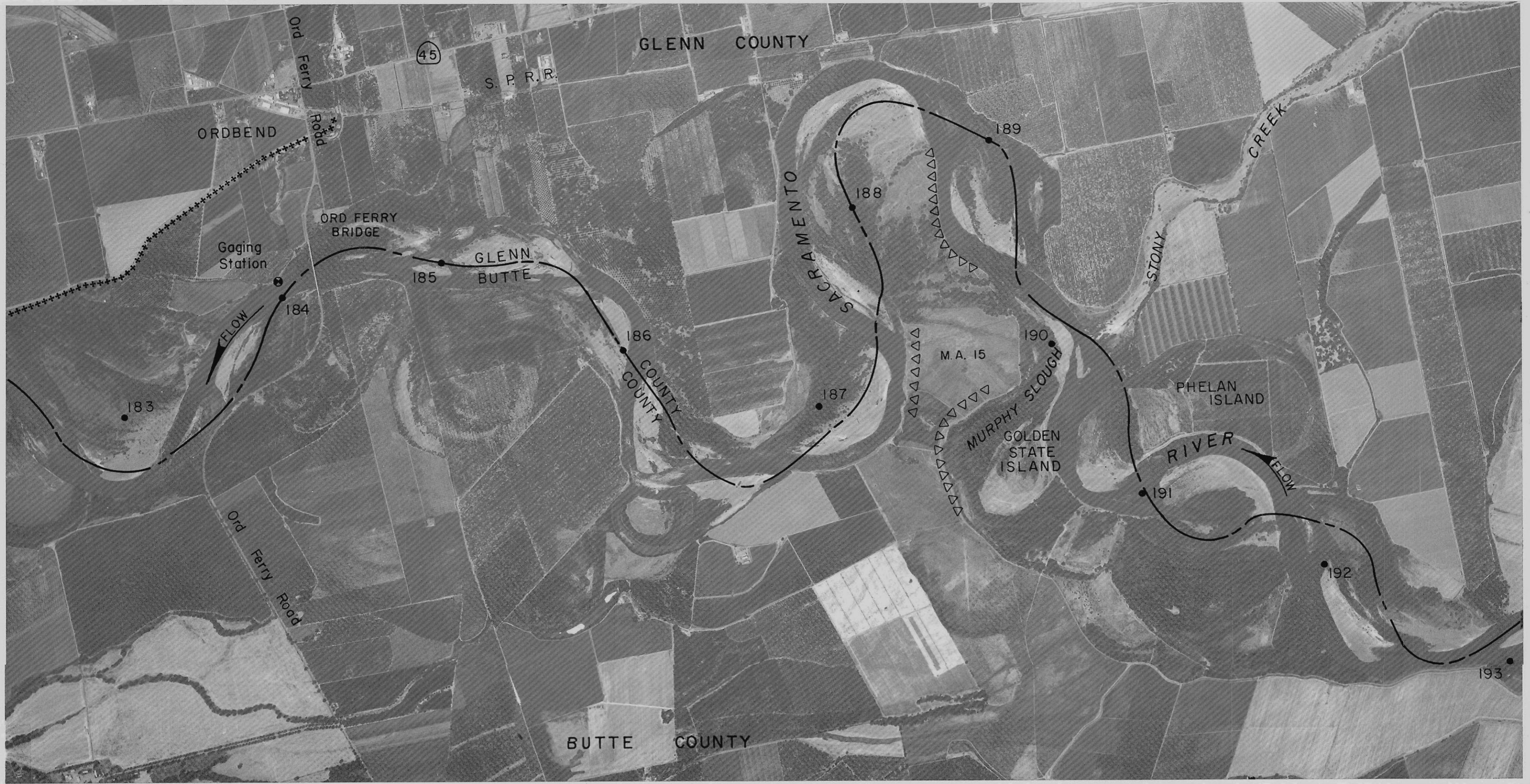


LEGEND:
 ●179 River Mile
 +++++ Project Levees
 L.D. Levee District

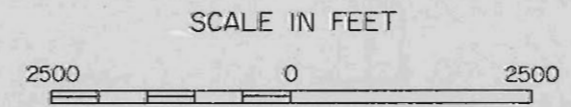


SACRAMENTO RIVER, CALIFORNIA
 AERIAL ATLAS
 SACRAMENTO DISTRICT CORPS OF ENGINEERS
 MILE TO MILE

174 182



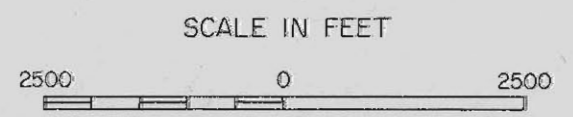
LEGEND:
 ●187 River Mile
 +++++ Project Levees
 △△△ State Maintenance Area 15
 M.A. Maintenance Area



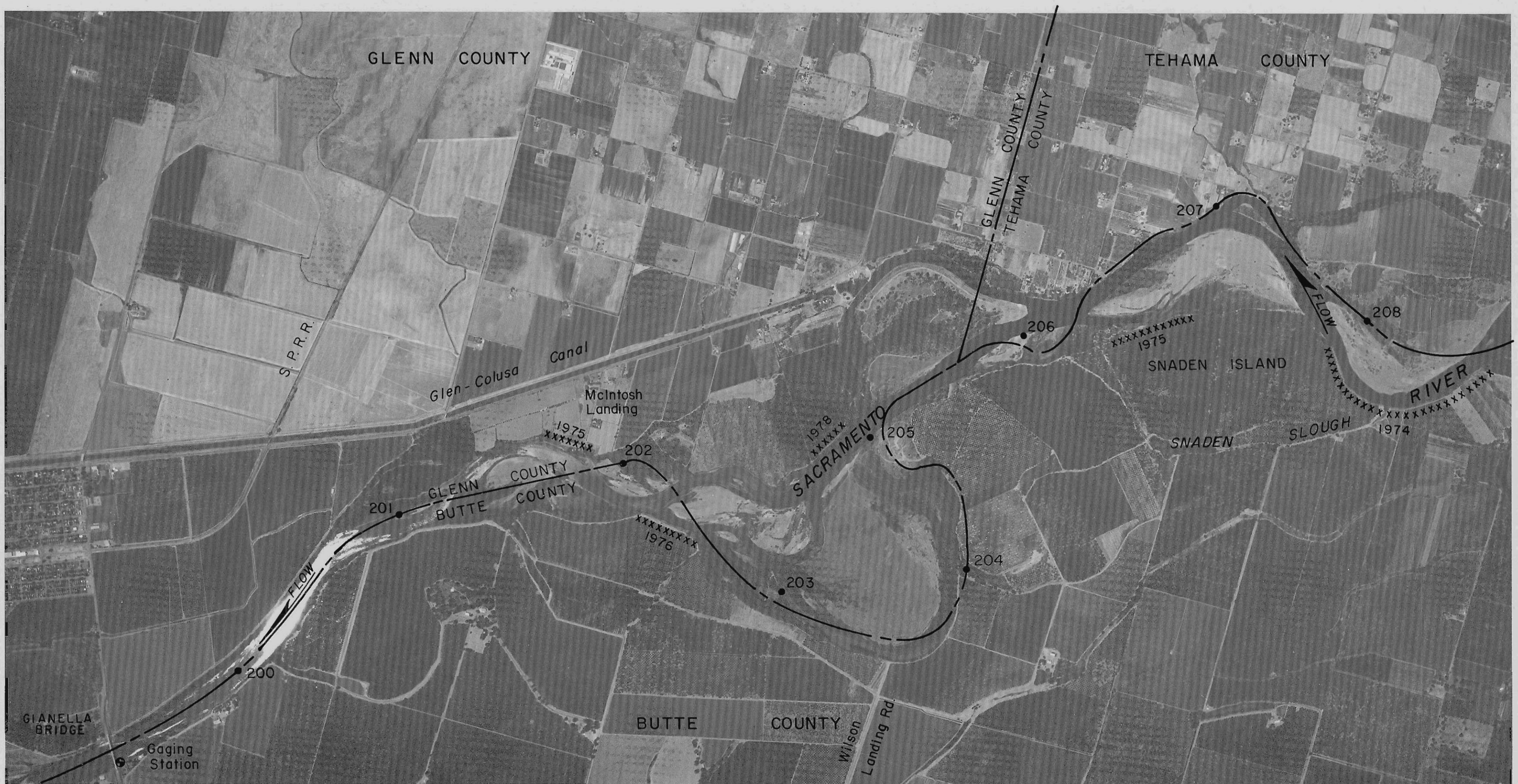
SACRAMENTO RIVER, CALIFORNIA
 AERIAL ATLAS
 SACRAMENTO DISTRICT CORPS OF ENGINEERS
 MILE 183 TO MILE 193
 15 JULY 1991



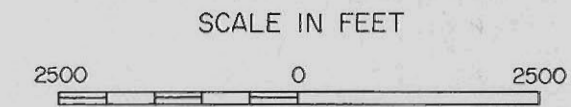

LEGEND:
 ● 198 River Mile
 +++++ Project Levee
 xxxx Chico Landing to
 Year Red Bluff-Bank Protection




SACRAMENTO RIVER, CALIFORNIA
 AERIAL ATLAS
 SACRAMENTO DISTRICT CORPS OF ENGINEERS
 MILE TO MILE
 193 201
 15 JULY 1991 PLATE 25



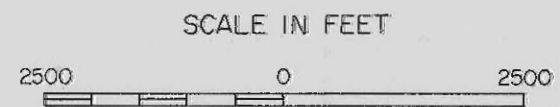
LEGEND:
 ●205 River Mile
 xxxx Chico Landing to
 Year Red Bluff-Bank Protection



SACRAMENTO RIVER, CALIFORNIA
 AERIAL ATLAS
 SACRAMENTO DISTRICT CORPS OF ENGINEERS
 MILE TO MILE
 200 208
 15 JULY 1991



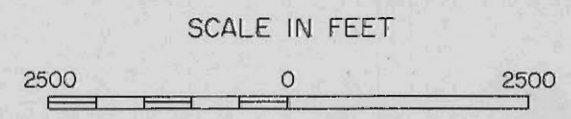

LEGEND:
 ●212 River Mile
 xxxxx Chico Landing to Red Bluff - Bank Protection
 Year



SACRAMENTO RIVER, CALIFORNIA
 AERIAL ATLAS
 SACRAMENTO DISTRICT CORPS OF ENGINEERS
 MILE TO MILE



LEGEND:
 ●222 River Mile
 xxxxx Chico Landing to
 Year Red Bluff - Bank Protection



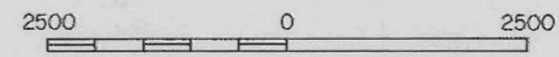
SACRAMENTO RIVER, CALIFORNIA
 AERIAL ATLAS
 SACRAMENTO DISTRICT CORPS OF ENGINEERS
 MILE TO MILE



LEGEND:

- 231 River Mile
- +++++ Project Levees
- xxxxx Chico Landing to Red Bluff - Bank Protection
- Year

SCALE IN FEET



SACRAMENTO RIVER, CALIFORNIA
 AERIAL ATLAS
 SACRAMENTO DISTRICT CORPS OF ENGINEERS
 MILE TO MILE




LEGEND :

- 243 River Mile
- xxxxx Chico Landing to
- Year Red Bluff - Bank Protection



SCALE IN FEET




SACRAMENTO RIVER, CALIFORNIA
 AERIAL ATLAS
 SACRAMENTO DISTRICT CORPS OF ENGINEERS
 MILE TO MILE

241 247



LEGEND:
 ● 248 River Mile



SCALE IN FEET
 2500 0 2500

SACRAMENTO RIVER, CALIFORNIA
 AERIAL ATLAS
 SACRAMENTO DISTRICT CORPS OF ENGINEERS
 MILE TO MILE
 243 251
 15 JULY 1991 PLATE 32

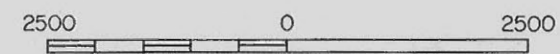


LEGEND:

● 260 River Mile



SCALE IN FEET



SACRAMENTO RIVER, CALIFORNIA
AERIAL ATLAS

SACRAMENTO DISTRICT CORPS OF ENGINEERS

MILE TO MILE

251 262

15 JULY 1991 PLATE 33

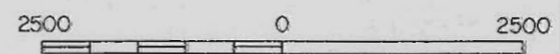


LEGEND:

● 266 River Mile



SCALE IN FEET



SACRAMENTO RIVER, CALIFORNIA
 AERIAL ATLAS
 SACRAMENTO DISTRICT CORPS OF ENGINEERS
 MILE TO MILE
 261 269

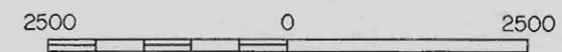


LEGEND:

● 273 River Mile



SCALE IN FEET



SACRAMENTO RIVER, CALIFORNIA
 AERIAL ATLAS
 SACRAMENTO DISTRICT CORPS OF ENGINEERS
 MILE TO MILE



TEHAMA COUNTY

COTTONWOOD CREEK

Balls Ferry Road

Ferry Road

273

BLOODY ISLAND

274

ANDERSON CREEK

Ash Creek Road

ANDERSON

CREEK

280

279

FLOW

FLOW

275

SACRAMENTO RIVER

276

BALLS FERRY BRIDGE

277

278

BEAR

Parkville Rd.

DRY

Jellys Ferry Road

TEHAMA COUNTY
SHASTA COUNTY

SHASTA COUNTY

ASH CREEK


CREEK

CREEK

LEGEND:

● 276 River Mile

SCALE IN FEET



SACRAMENTO RIVER, CALIFORNIA

AERIAL ATLAS

SACRAMENTO DISTRICT CORPS OF ENGINEERS

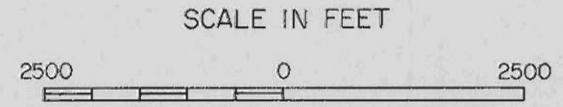
MILE TO MILE

273

280



LEGEND:
 ● 284 River Mile



SACRAMENTO RIVER, CALIFORNIA
 AERIAL ATLAS
 SACRAMENTO DISTRICT CORPS OF ENGINEERS
 MILE TO MILE

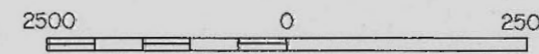
SHASTA COUNTY



LEGEND:

- 290 River Mile
- o o o c State Fish and Game (Shea) Levee

SCALE IN FEET



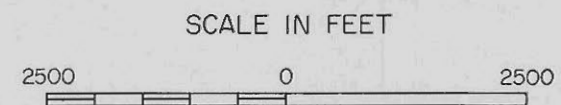
SACRAMENTO RIVER, CALIFORNIA
 AERIAL ATLAS

SACRAMENTO DISTRICT CORPS OF ENGINEERS
 MILE TO MILE


286 293



LEGEND:
 ● 297 River Mile



SACRAMENTO RIVER, CALIFORNIA
 AERIAL ATLAS
 SACRAMENTO DISTRICT CORPS OF ENGINEERS
 MILE 294 TO MILE 300
 15 JULY 1991

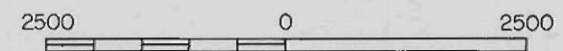


LEGEND:

● 301 River Mile




SCALE IN FEET



SACRAMENTO RIVER, CALIFORNIA
AERIAL ATLAS

SACRAMENTO DISTRICT CORPS OF ENGINEERS
MILE TO MILE

300 302



MATHESON

SACRAMENTO

MOTION

MOTION CREEK

RIVER

FLOW

CORNISH CREEK

CORAM

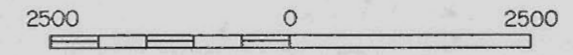
MOCCASIN CREEK

SHASTA COUNTY


SHASTA DAM

SHASTA LAKE

SCALE IN FEET

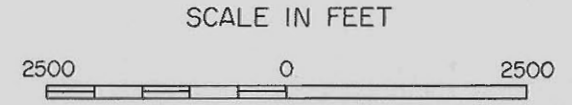



SACRAMENTO RIVER, CALIFORNIA
 AERIAL ATLAS
 SACRAMENTO DISTRICT CORPS OF ENGINEERS
 MILE TO MILE
 SHASTA DAM
 15 JULY 1991



LEGEND:

- 4 River Mile
- +++++ Project Levees
- R.D. Reclamation District

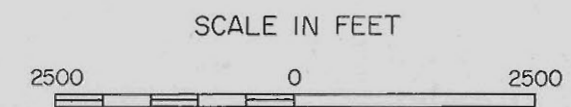


MINER SLOUGH
 SACRAMENTO RIVER, CALIFORNIA
 AERIAL ATLAS
 SACRAMENTO DISTRICT CORPS OF ENGINEERS
 MILE 1 TO MILE 7
 15 JULY 1991



LEGEND:

- 2 River Mile
- +++++ Project Levees
- R.D. Reclamation District
- L.M.D. Levee Maintenance District




THREEMILE SLOUGH
 SACRAMENTO RIVER, CALIFORNIA
 AERIAL ATLAS
 SACRAMENTO DISTRICT CORPS OF ENGINEERS
 MILE 1 TO MILE 3
 15 JULY 1991

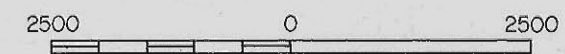


LEGEND:

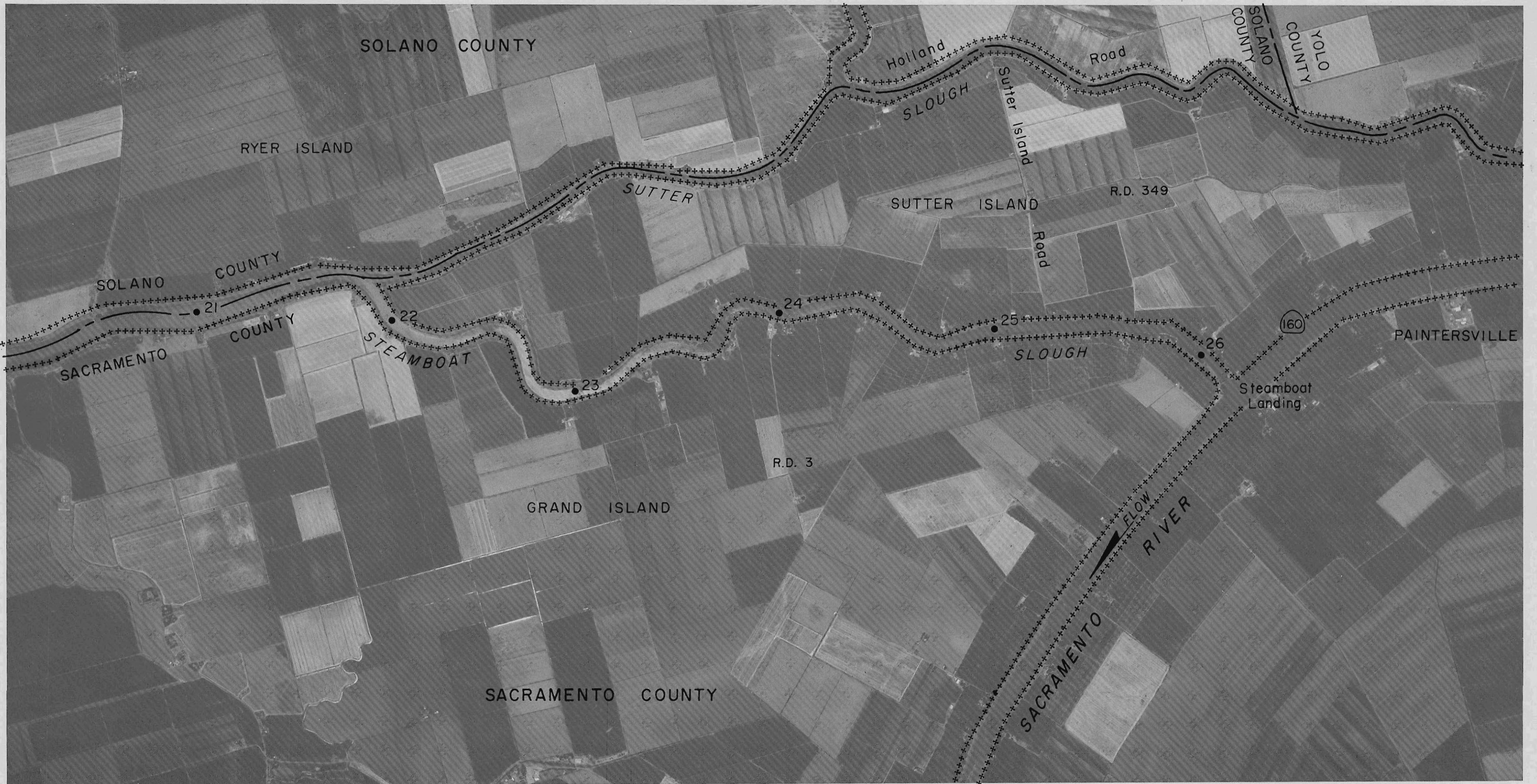
- 17 River Mile
- +++++ Project Levees
- R.D. Reclamation District
- L.M.D. Levee Maintenance District



SCALE IN FEET

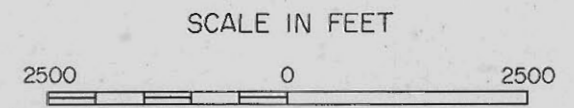


STEAMBOAT SLOUGH
 SACRAMENTO RIVER, CALIFORNIA
 AERIAL ATLAS
 SACRAMENTO DISTRICT CORPS OF ENGINEERS
 MILE 15 TO MILE 21
 15 JULY 1991



LEGEND:

- 23 River Mile
- +++++ Project Levees
- R.D. Reclamation District



STEAMBOAT SLOUGH
 SACRAMENTO RIVER, CALIFORNIA
 AERIAL ATLAS
 SACRAMENTO DISTRICT CORPS OF ENGINEERS
 MILE 21 TO MILE 26
 15 JULY 1991

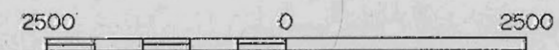


LEGEND:

- 33 River Mile
- +++++ Project Levees
- R.D. Reclamation District



SCALE IN FEET



SUTTER SLOUGH
 SACRAMENTO RIVER, CALIFORNIA
 AERIAL ATLAS
 SACRAMENTO DISTRICT CORPS OF ENGINEERS
 MILE 22 TO MILE 28