

38.075

BUER

Upper Sacramento River Spawning Gravel
1980.

Parfitt, Dennis G

RECORD # ES - 78

UPPER SACRAMENTO RIVER SPAWNING GRAVEL

APPENDIX A

UPPER SACRAMENTO RIVER SPAWNING GRAVEL STUDY

1980

CREDITS

State of California
The Resources Agency

This atlas was prepared through the efforts of members of the Department of Water Resources, Northern District, under the direction of

Ralph G. Scott Senior Engineering Geologist

by

Dennis G. Parfitt Assistant Engineering Geologist

Assisted by

- Constance Gold Graduate Student Assistant
- M. Janine Haney Graduate Student Assistant
- Marguerite C. Kremer Graduate Student Assistant
- Lynn J. Thompson Student Assistant
- Susan J. Perkins Graduate Student Assistant

Special services were provided by

- Clifford D. Maxwell Senior Delineator
- Michael L. Serna Student Assistant
- Mitchell Clogg Research Writer
- June M. Daniels Office Assistant II

Photographic Credits

Richard Hallock Cover, Spawning Salmon
California Department of Fish and Game

INTRODUCTION

From the City of Red Bluff to Keswick Dam, the Sacramento River shows its long history of erosion, deposition, and flooding. Also visible are the marks of human settlement and the conflict of human development versus the natural environment. Dams, levees, and diversions are parts of this conflict, as are such activities as waste disposal, gravel mining, bank protection, fishing, and recreation.

With the threat of flooding diminished by construction of Shasta Dam in the 1940s, agriculture and urban development moved quickly onto the Sacramento River flood plain, generating the need for bank protection and increased diversion of the river's flows. Urban growth accelerated the builder's need for gravel and produced ever-larger volumes of waste water. Measured releases from Shasta Dam produce riverflows at higher stages for longer periods now, and flows do not peak and subside rapidly, as they once did.

Salmon and steelhead runs have declined, producing poorer fishing in the upper Sacramento River. The cause of the decline cannot be attributed to any single factor. Diversion dams, pollution, hatchery management, flow release schedules, gravel removal, sport and commercial fisheries, and water temperature changes all contribute.

This atlas, in addition to showing the historic channel migration of the Sacramento between the Red Bluff Diversion Dam and Keswick Dam, also provides a baseline description of the physical character of the channel, banks, and adjacent area. It gives a basis for management decisions regarding the conservation, wise use, and enhancement of the upper river and its natural resources.

Historic Channel Migration

The first formal surveying in the North Sacramento Valley was conducted by the Department of Interior's General Land Office between 1852 and 1869. These men surveyed straight-line segments along the bank with transit and chain. Accuracy was to one-quarter degree. To ensure reasonable accuracy in transferring the old channel data to modern base photographs, as many fixed reference points as possible were used -- section lines, stream confluences, and prominent geomorphic features. In some instances, there is no geomorphic evidence of the river having held the surveyed position; in such instances the survey line was adjusted to correspond to the nearest likely geomorphic feature.

The 1938 channel course is derived from aerial photographs taken for the U. S. Army Corps of Engineers (USCE) on April 20 of that year. The line represents water's edge. The reported flow at Kennett for that day was $700 \text{ m}^3/\text{s}$ (24,700 cfs). Red Bluff reported $900 \text{ m}^3/\text{s}$ (31,780 cfs).

The 1952 channel course is derived from aerial photographs taken for the U. S. Soil Conservation Service on July 4 and 6 of that year. The reported release from Keswick Dam during the three-day period was about $270 \text{ m}^3/\text{s}$ (9,500 cfs).

All data are plotted on 1976 aerial photographs originally used in "The Sacramento River Environmental Atlas, 1978", which was prepared for the Upper Sacramento River Task Force by the California Department of Water Resources (DWR). In August, when the photographs were taken, the Keswick release was about $270 \text{ m}^3/\text{s}$ (9,500 cfs).

In plotting the historic channel courses, it became apparent that for some extended reaches the river has not changed its course since the

surveys of the 1850s and 1860s. Examples are the reaches between Red Bluff and Jelly's Ferry Bridge, Balls Ferry area to the Cow Creek confluence, and from Redding to Keswick Dam. These reaches are entrenched into resistant geologic formations which inhibit lateral channel migration. A thick solid line identifies sections of riverbank that have not changed significantly in historic times.

Other reaches of the river were constant during the 1938 to 1952 period. Because flows were dissimilar in the two sets of photos, it was not readily apparent in some instances which portions of the river had changed significantly and which only appeared to have changed due to the flow differential. Where the difference in water's edge is attributed to the flow differential, the 1938 and 1952 lines are combined to show no significant change for the period. In most instances, this line corresponds with the bank pictured on the 1976 base photograph and thus indicates no significant change during the 1938-1976 period. In places, however, the line diverges from the pictured bank and shows change between 1952 and 1976.

Except for additional bank protection, the breaching of an island near the Stillwater Creek confluence during high flows in the winter of 1979-80 (Sheet 16), and the repositioning of the Cottonwood Creek confluence about 350 m (1,200 ft) south of the pictured confluence (Sheet 13), the channel of the entire study reach has remained virtually unchanged in the 1976 to 1980 period.

Bank Erosion

Bank erosion sites plotted in the atlas were mapped during the summer of 1980 and involved onsite inspection and classification of the

grain size of the bank materials. The character of the material being eroded ranges from silty sand in flood plain alluvium to coarse gravel and cobble in stream channel deposits. In addition, portions of the Tehama, Tuscan, and Red Bluff Formations are actively eroding.

Only erosion that was considered significant was identified. Eroding lengths of bank less than three metres long were not mapped, nor were extended reaches of the Tuscan Formation which, though obviously water-sculptured and devoid of vegetation, resist rapid erosion.

Bank Protection and Levees

Bank protection and levees shown in this atlas represent the efforts of individuals, companies, and, in some cases, cities and counties to protect their interests from the erosion and flooding. Most of these works were designed and constructed by the USCE and DWR.

Bank protection usually takes the form of riprap -- boulder-size rocks or pieces of concrete loosely placed on the riverbank. Other methods of bank protection in the study reach use structures similar to retaining walls. About 12 km (7.5 mi) of riverbank are protected along the study reach.

Bank protection limits the river's ability to erode and prevents protected areas from adding to the river's sediment. Adverse effects, such as accelerated bank erosion or channel instability, may occur downstream from the large bank protection projects, and in some cases these may necessitate additional bank protection.

Levees restrict and contain the higher flows. This results in greater mean velocities, soil scour, and channel instability, both upstream

and downstream from the leveed reach. There are about 15 km (9 mi) of levees within the study reach.

The study reach is comprised of about 180 km (110 mi) of river-bank (counting both banks). Of this, less than 7 percent has bank protection, mostly in urban areas, such as Redding and Red Bluff. Levees parallel about 8 percent of the study-reach banks, usually along agricultural areas.

Salmon Spawning Areas

Spawning areas have been reduced or eliminated by increased agricultural and urban use of the river and its tributaries. Historically, considerable runs of salmon spawned above the present site of Keswick Dam. After its construction in 1943, passage to those spawning grounds was blocked. Remaining spawning areas above the Red Bluff Diversion Dam have been damaged by gravel extraction and flow releases from Keswick.

To ensure maximum survival of the salmon eggs and fry, ideal spawning areas contain gravel sizes of 25.4-76.2 mm (1-3 in). In gravel less than 25.4 mm (1 in), siltation may decrease the supply of dissolved oxygen to the redds and suffocate the eggs. Gravels larger from 76.2 mm are difficult for salmon to excavate. When areas of spawning gravel are limited, the salmon may excavate existing redds, destroying eggs already deposited.

In March 1948, an aerial photo reconnaissance of the Sacramento River from Stillwater Creek to Anderson-Cottonwood Irrigation District Dam, at extremely low flow, made clear photographs of redds showing the extent of spawning areas. In 1964, another aerial survey was made from Colusa to Keswick but it was not extensive and showed only general spawning

areas ("Sacramento River Environmental Atlas, 1978"). In November 1980, spawning areas were again mapped by ground and air crews during a low-flow period. Each of these mappings, 1948, 1964, and 1980 are plotted in the atlas, and comparisons can be made to determine the reduction of spawning areas.

The most significant change occurred between the City of Anderson and Keswick Dam, where spawning gravel has substantially decreased since 1948. Keswick and Shasta Dams are largely responsible because gravel movement, essential to downstream spawning areas, is blocked by the dams. This loss of gravel, coupled with the high releases from Keswick, results in scouring below the dam. Gravel sizes suitable for spawning are washed away, leaving only large cobbles and boulders. Gravel recruitment from streams below the dams is slight because the tributaries support extensive gravel mining operations. Cottonwood Creek, the major gravel supplier to the river between the Red Bluff Diversion Dam and Keswick, joins the Sacramento River south of Anderson. In this area, the combined bedloads from the upper streams and Cottonwood Creek result in numerous spawning areas extending downstream to the Red Bluff Diversion Dam.

Periodic aerial counts of redds have been made by the California Department of Fish and Game (DFG) through the 1980 spawning season. Little spawning has occurred on the riffles from Anderson upstream to Keswick Dam; most occurs downstream from Anderson. This spawning area is replenished by gravel from the upper streams and Cottonwood Creek.

DFG and U. S. Fish and Wildlife Service personnel maintain accurate records of the number of salmon passing through Red Bluff Diversion

Dam to spawn. Between July 1, 1971 and June 30, 1972, 141,048 chinook salmon were counted. Numbers have declined since then, with 81,750 chinook in 1979-80. The low was 55,363 fish in 1978-79. The dam itself may inhibit spawners from further upstream migration, as the fish ladders on either side of the dam are sometimes inaccessible to the salmon. Those that are able to continue through the ladders, however, find limited suitable spawning areas.

Cross-sections

The feasibility of an enhancement site is a function of flow and velocity characteristics. A potential site may be high and dry during spawning season, or gravels may be scoured out during floods.

Flood data for the study reach have been developed by DWR and USCE. USCE data cover virtually the entire study reach, while DWR concentrates on populated areas. Thus, for some sections of the river there are two sets of overlapping data.

All DWR cross-sections are plotted in the atlas. USCE cross-sections are plotted only for the sections of river not covered by DWR. However, data for all USCE cross-sections are listed in Appendix C of the "Upper Sacramento River Spawning Gravel" study.

Discharge, velocity and water surface elevation data for the cross-sections plotted in this atlas may be found in Appendix C. This information may be used as a reference in selecting and evaluating enhancement sites.

SCALE
1 : 250,000

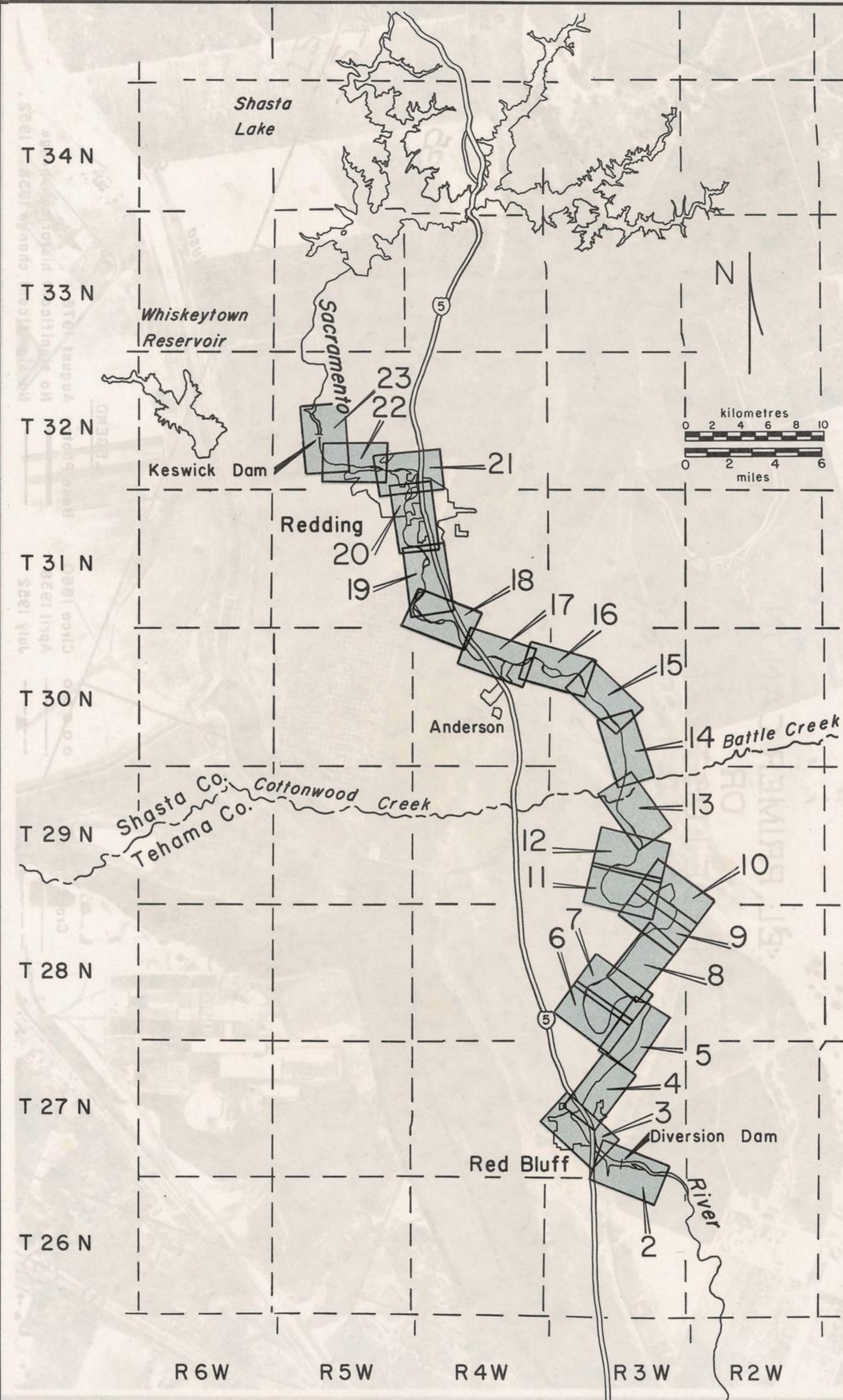
PHOTOGRAPHED AUGUST 1976
SYMBOL WR-AFV
FOCAL LENGTH 152.66mm

STATE OF CALIFORNIA
THE RESOURCES AGENCY
DEPARTMENT OF WATER RESOURCES
NORTHERN DISTRICT

SACRAMENTO RIVER
RED BLUFF DIVERSION DAM
TO KESWICK DAM.

INDEX MAP

SHEET
1
OF
23



R 6 W

R 5 W

R 4 W

R 3 W

R 2 W

T 34 N

T 33 N

T 32 N

T 31 N

T 30 N

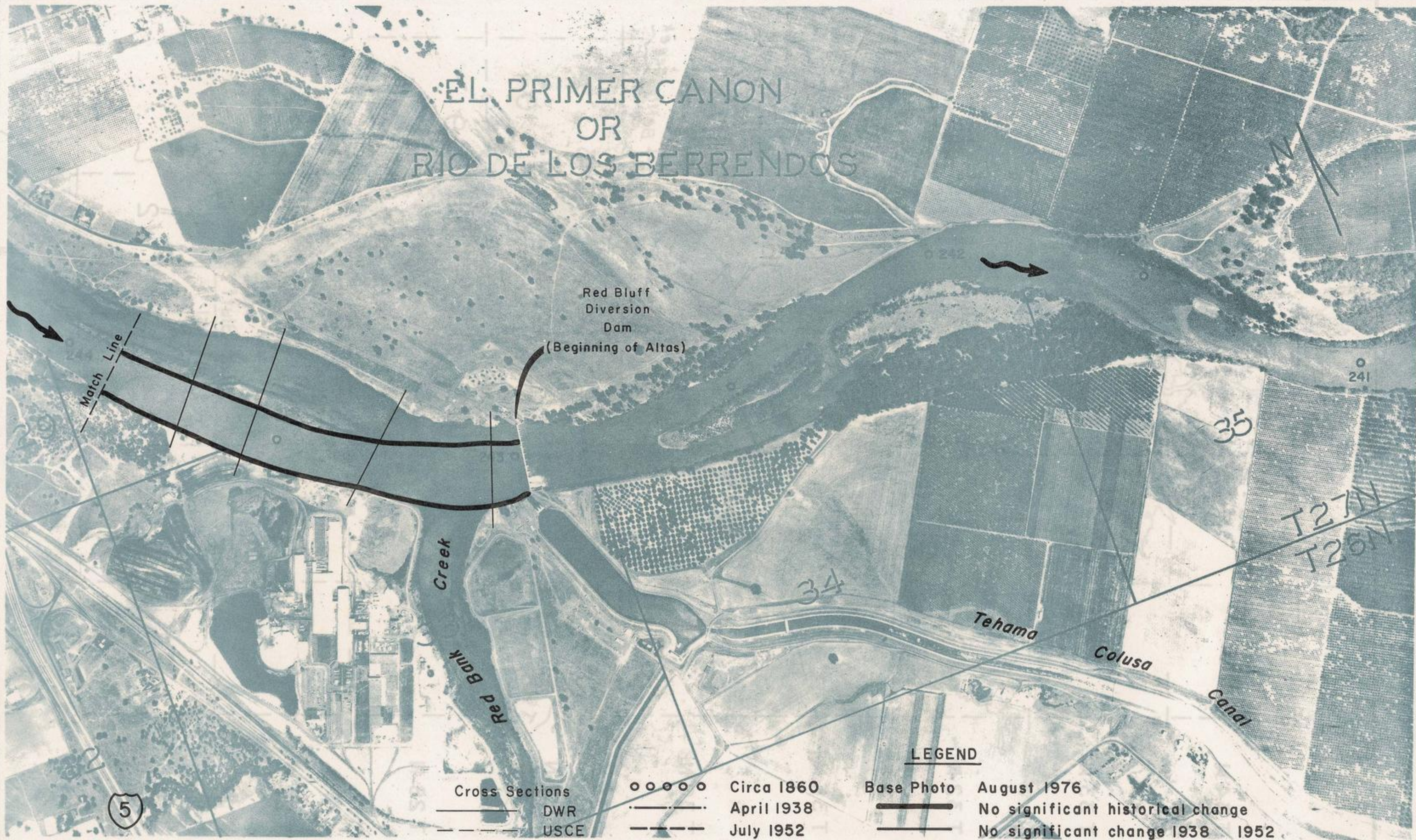
T 29 N

T 28 N

T 27 N

T 26 N

EL PRIMER CANON OR RIO DE LOS BERRENDOS



Red Bluff
Diversion
Dam
(Beginning of Altas)

Match Line

Creek

Red Bank

Tehama

Colusa

Canal

LEGEND

Cross Sections
 ○○○○○ Circa 1860
 - - - - - April 1938
 - - - - - July 1952

Base Photo August 1976
 ————— No significant historical change
 ————— No significant change 1938 1952

5

APPROXIMATE SCALE
1 INCH = 1000 FEET
ENLARGED FROM EXPOSURE
NUMBER WR-AFV-1-


PHOTOGRAPHED AUGUST 1976
SYMBOL WR-AFV
FOCAL LENGTH 152.66mm

STATE OF CALIFORNIA
THE RESOURCES AGENCY
DEPARTMENT OF WATER RESOURCES
NORTHERN DISTRICT

SACRAMENTO RIVER
RED BLUFF DIVERSION DAM
TO KESWICK DAM.

UPPER SACRAMENTO
RIVER SPAWNING
GRAVEL STUDY

SHEET
2
OF
23



APPROXIMATE SCALE
1 INCH = 1000 FEET
ENLARGED FROM EXPOSURE
NUMBER WR-AFV-1-

PHOTOGRAPHED AUGUST 1976
SYMBOL WR-AFV
FOCAL LENGTH 152.66mm

STATE OF CALIFORNIA
THE RESOURCES AGENCY
DEPARTMENT OF WATER RESOURCES
NORTHERN DISTRICT

SACRAMENTO RIVER
RED BLUFF DIVERSION DAM
TO KESWICK DAM.

UPPER SACRAMENTO
RIVER SPAWNING
GRAVEL STUDY

SHEET
3
OF
23



LEGEND

- | | | | |
|-----------|---------------------|-------|--------------------|
| xxxxxxx | Bank Protection | ----- | Bank Erosion Site |
| ----- | Levee | C - | Sand and Gravel |
| ○ | Waste Wafer Outfall | F - | Predominantly Sand |
| 1964 1980 | Spawning Areas | VC - | Cobbles and Gravel |

APPROXIMATE SCALE
1 INCH = 1000 FEET
ENLARGED FROM EXPOSURE
NUMBER WR-AFV-1-

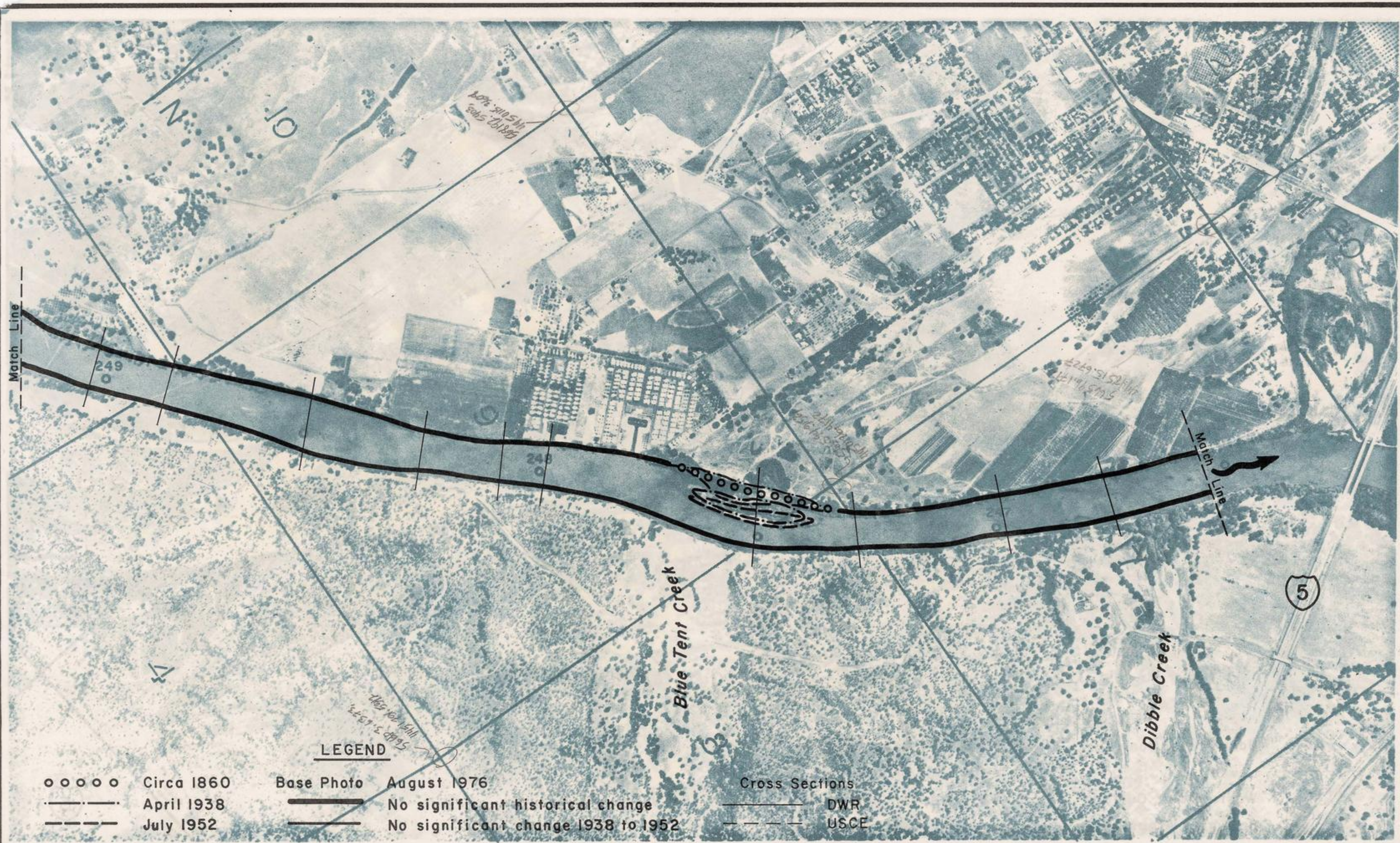
PHOTOGRAPHED AUGUST 1976
SYMBOL WR-AFV
FOCAL LENGTH 152.66mm

STATE OF CALIFORNIA
THE RESOURCES AGENCY
DEPARTMENT OF WATER RESOURCES
NORTHERN DISTRICT

SACRAMENTO RIVER
RED BLUFF DIVERSION DAM
TO KESWICK DAM.

UPPER SACRAMENTO
RIVER SPAWNING
GRAVEL STUDY

SHEET
3a
OF
23



LEGEND

o o o o o Circa 1860
 - - - - - April 1938
 - - - - - July 1952

Base Photo August 1976
 ————— No significant historical change
 ————— No significant change 1938 to 1952

Cross Sections
 ————— DWR
 - - - - - USCE

APPROXIMATE SCALE
 1 INCH = 1000 FEET
 ENLARGED FROM EXPOSURE
 NUMBER WR-AFV-1-

PHOTOGRAPHED AUGUST 1976
 SYMBOL WR-AFV
 FOCAL LENGTH 152.66mm

STATE OF CALIFORNIA
 THE RESOURCES AGENCY
 DEPARTMENT OF WATER RESOURCES
 NORTHERN DISTRICT

SACRAMENTO RIVER
 RED BLUFF DIVERSION DAM
 TO KESWICK DAM.

UPPER SACRAMENTO
 RIVER SPAWNING
 GRAVEL STUDY

SHEET
 4
 OF
 23



LEGEND

- | | | | |
|-----------|---------------------|-------|--------------------|
| xxxxxxx | Bank Protection | — — — | Bank Erosion Site |
| — — — | Levee | C | Sand and Gravel |
| ○ | Waste Water Outfall | F | Predominantly Sand |
| 1964 1980 | Spawning Areas | VC | Cobbles and Gravel |

APPROXIMATE SCALE
1 INCH = 1000 FEET
ENLARGED FROM EXPOSURE
NUMBER WR-AFV-1-

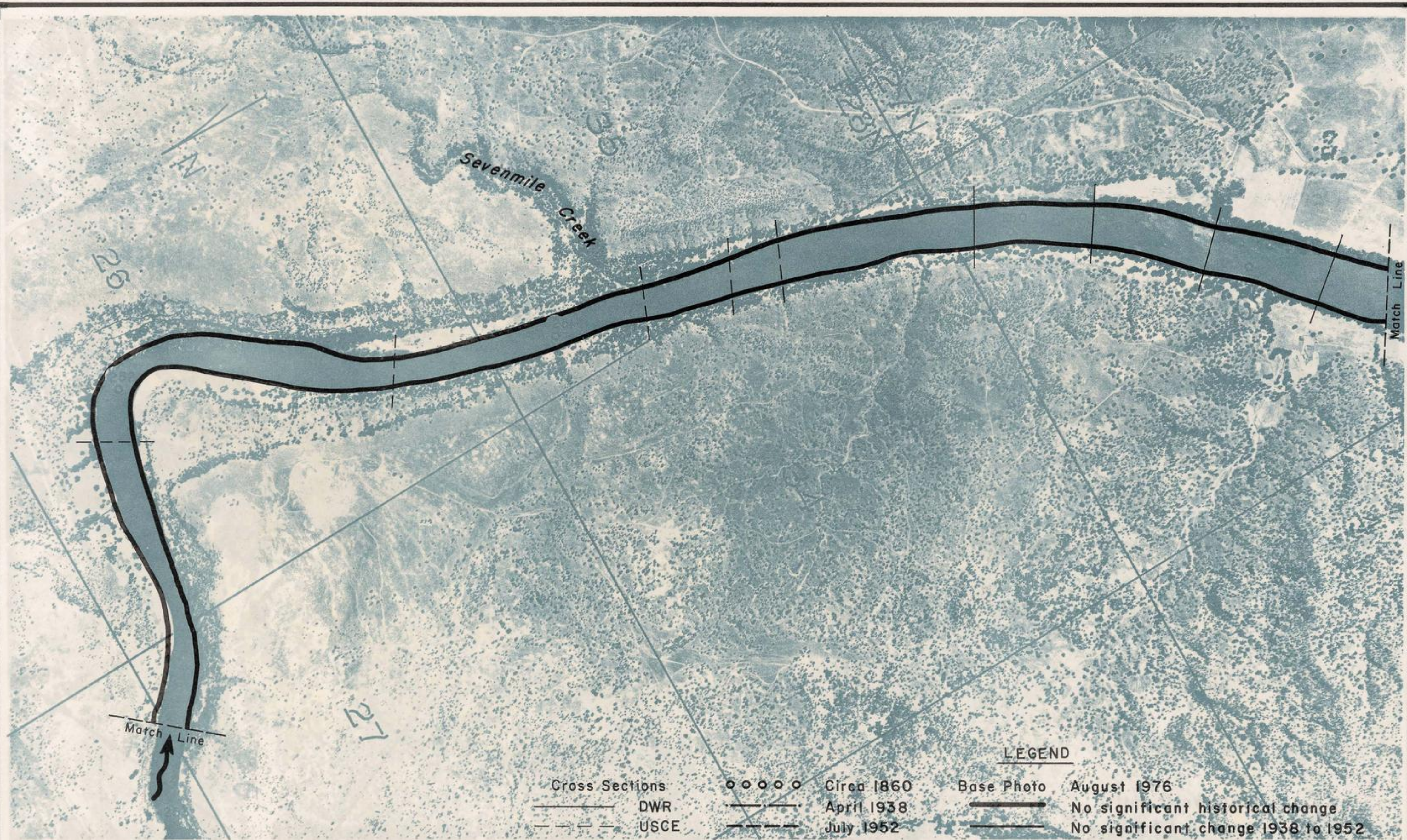
PHOTOGRAPHED AUGUST 1976
SYMBOL WR-AFV
FOCAL LENGTH 152.66mm

STATE OF CALIFORNIA
THE RESOURCES AGENCY
DEPARTMENT OF WATER RESOURCES
NORTHERN DISTRICT

SACRAMENTO RIVER
RED BLUFF DIVERSION DAM
TO KESWICK DAM.

UPPER SACRAMENTO
RIVER SPAWNING
GRAVEL STUDY

SHEET
4a
OF
23



Cross Sections

| | | | | | |
|-----------|------|-----------|------------|------------|------------------------------------|
| — — — — — | DWR | ○ ○ ○ ○ ○ | Circa 1860 | Base Photo | August 1976 |
| — — — — — | USCE | — — — — — | April 1938 | — — — — — | No significant historical change |
| | | — — — — — | July 1952 | — — — — — | No significant change 1938 to 1952 |

APPROXIMATE SCALE
1 INCH = 1000 FEET
ENLARGED FROM EXPOSURE
NUMBER WR-AFV-1-

PHOTOGRAPHED AUGUST 1976
SYMBOL WR-AFV
FOCAL LENGTH 152.66mm

STATE OF CALIFORNIA
THE RESOURCES AGENCY
DEPARTMENT OF WATER RESOURCES
NORTHERN DISTRICT

SACRAMENTO RIVER
RED BLUFF DIVERSION DAM
TO KESWICK DAM.

UPPER SACRAMENTO
RIVER SPAWNING
GRAVEL STUDY

SHEET
5
OF
23



| LEGEND | |
|---------|---------------------|
| xxxxxxx | Bank Protection |
| — — — | Levee |
| ○ | Waste Water Outfall |
| ○ | Spawning Areas |
| — — — | Bank Erosion Site |
| C | Sand and Gravel |
| F | Predominantly Sand |
| VC | Cobbles and Gravel |

APPROXIMATE SCALE
1 INCH = 1000 FEET
ENLARGED FROM EXPOSURE
NUMBER WR-AFV-1-


PHOTOGRAPHED AUGUST 1976
SYMBOL WR-AFV
FOCAL LENGTH 152.66 mm

STATE OF CALIFORNIA
THE RESOURCES AGENCY
DEPARTMENT OF WATER RESOURCES
NORTHERN DISTRICT

SACRAMENTO RIVER
RED BLUFF DIVERSION DAM
TO KESWICK DAM.


UPPER SACRAMENTO
RIVER SPAWNING
GRAVEL STUDY

SHEET
5a
OF
23



LEGEND

- | | | | | | |
|-----------|------------|------------|------------------------------------|----------------|------|
| o o o o o | Circa 1860 | Base Photo | August 1976 | Cross Sections | |
| | April 1938 | ————— | No significant historical change | ————— | DWR |
| ----- | July 1952 | ————— | No significant change 1938 to 1952 | ----- | USCE |



LEGEND

- | | | | |
|-----------|---------------------|-------|--------------------|
| xxxxxxx | Bank Protection | — — — | Bank Erosion Site |
| — — — | Levee | C | Sand and Gravel |
| ○ | Waste Water Outfall | F | Predominantly Sand |
| 1964 1980 | Spawning Areas | VC | Cobbles and Gravel |

APPROXIMATE SCALE
1 INCH = 1000 FEET
ENLARGED FROM EXPOSURE
NUMBER WR-AFV-1-

PHOTOGRAPHED AUGUST 1976
SYMBOL WR-AFV
FOCAL LENGTH 152.66mm

STATE OF CALIFORNIA
THE RESOURCES AGENCY
DEPARTMENT OF WATER RESOURCES
NORTHERN DISTRICT


SACRAMENTO RIVER
RED BLUFF DIVERSION DAM
TO KESWICK DAM.

UPPER SACRAMENTO
RIVER SPAWNING
GRAVEL STUDY

SHEET
6a
OF
23

LEGEND

- o o o o o Circa 1860
- April 1938
- - - July 1952
- Base Photo August 1976
- No significant historical change
- No significant change 1938 to 1952
- Cross Sections
- DWR
- - - USCE



APPROXIMATE SCALE
1 INCH = 1000 FEET
ENLARGED FROM EXPOSURE
NUMBER WR-AFV-1-

PHOTOGRAPHED AUGUST 1976
SYMBOL WR-AFV
FOCAL LENGTH 152.66 mm

STATE OF CALIFORNIA
THE RESOURCES AGENCY
DEPARTMENT OF WATER RESOURCES
NORTHERN DISTRICT

SACRAMENTO RIVER
RED BLUFF DIVERSION DAM
TO KESWICK DAM.

UPPER SACRAMENTO
RIVER SPAWNING
GRAVEL STUDY

SHEET
7
OF
23



LEGEND

- xxxxxxx Bank Protection
- ┌───┐ Levee
- Waste Water Outfall
- 1964 1980 Spawning Areas
- ┌───┐ Bank Erosion Site
- G - Sand and Gravel
- F - Predominantly Sand
- VC - Cobbles and Gravel

APPROXIMATE SCALE
1 INCH = 1000 FEET
ENLARGED FROM EXPOSURE
NUMBER WR-AFV-1-


PHOTOGRAPHED AUGUST 1976
SYMBOL WR-AFV
FOCAL LENGTH 152.66mm

STATE OF CALIFORNIA
THE RESOURCES AGENCY
DEPARTMENT OF WATER RESOURCES
NORTHERN DISTRICT

SACRAMENTO RIVER
RED BLUFF DIVERSION DAM
TO KESWICK DAM.

UPPER SACRAMENTO
RIVER SPAWNING
GRAVEL STUDY

SHEET
7a
OF
23



LEGEND

- o o o o o Circa 1860
- · - · - April 1938
- - - - - July 1952
- Base Photo August 1976
- No significant historical change
- No significant change 1938 to 1952
- / — / — Cross Sections
- / — / — DWR
- / — / — USCE

APPROXIMATE SCALE
1 INCH = 1000 FEET
ENLARGED FROM EXPOSURE
NUMBER WR-AFV-1-


PHOTOGRAPHED AUGUST 1976
SYMBOL WR-AFV
FOCAL LENGTH 152.66mm

STATE OF CALIFORNIA
THE RESOURCES AGENCY
DEPARTMENT OF WATER RESOURCES
NORTHERN DISTRICT

SACRAMENTO RIVER
RED BLUFF DIVERSION DAM
TO KESWICK DAM.

UPPER SACRAMENTO
RIVER SPAWNING
GRAVEL STUDY

SHEET
8
OF
23



LEGEND

- xxxxxxx Bank Protection
- Levee
- ◐ Waste Water Outfall
- 1964 1980 Spawning Areas
- Bank Erosion Site
- C - Sand and Gravel
- F - Predominantly Sand
- VC - Cobbles and Gravel

APPROXIMATE SCALE
 1 INCH = 1000 FEET
 ENLARGED FROM EXPOSURE
 NUMBER WR-AFV-1-

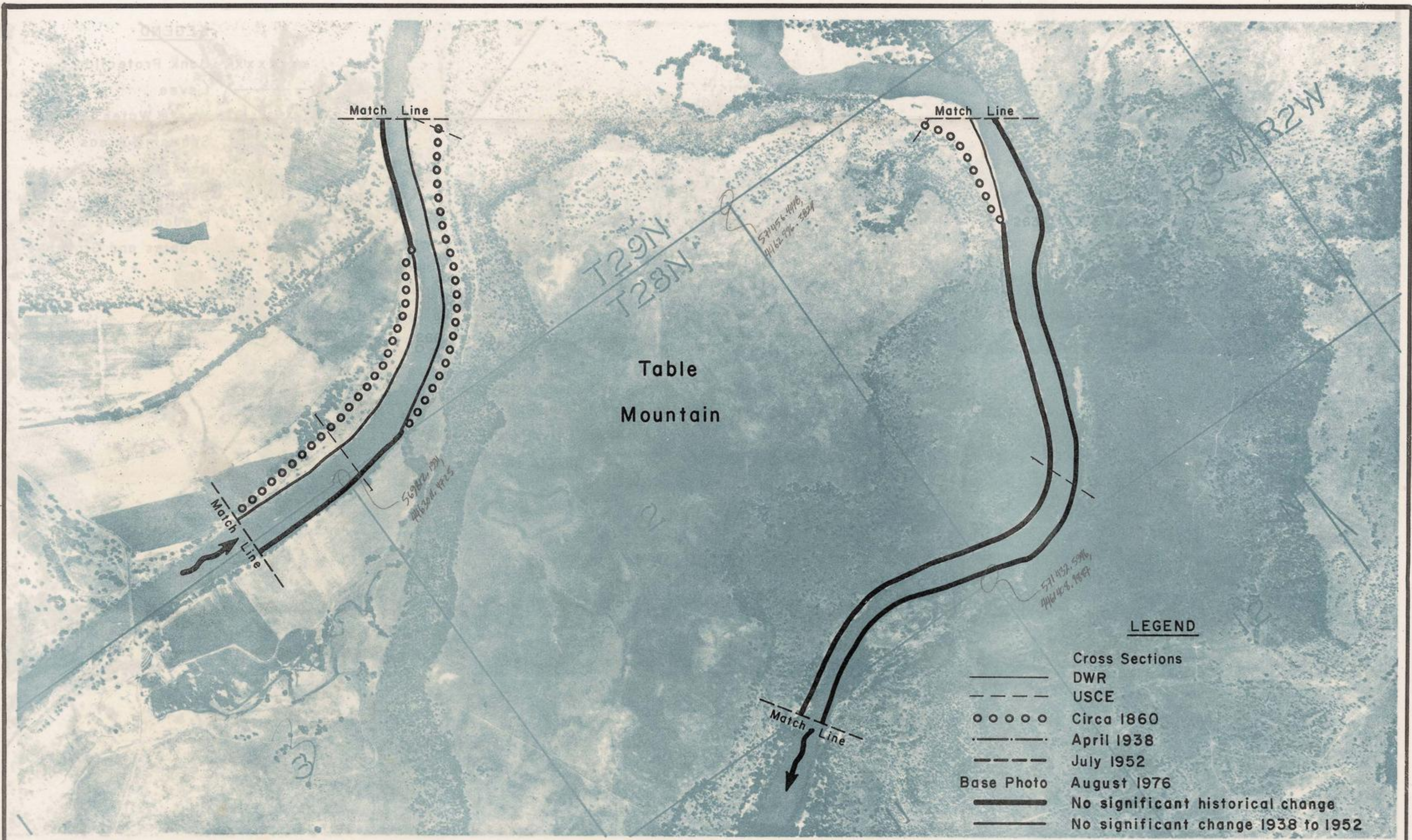
PHOTOGRAPHED AUGUST 1976
 SYMBOL WR-AFV
 FOCAL LENGTH 152.66mm

STATE OF CALIFORNIA
 THE RESOURCES AGENCY
 DEPARTMENT OF WATER RESOURCES
 NORTHERN DISTRICT

SACRAMENTO RIVER
 RED BLUFF DIVERSION DAM
 TO KESWICK DAM.

UPPER SACRAMENTO
 RIVER SPAWNING
 GRAVEL STUDY

SHEET
 8a
 OF
 23



LEGEND

- Cross Sections
- DWR
- - - USCE
- o o o o o Circa 1860
- · · · · April 1938
- - - July 1952
- Base Photo August 1976
- No significant historical change
- No significant change 1938 to 1952

APPROXIMATE SCALE
1 INCH = 1000 FEET
ENLARGED FROM EXPOSURE
NUMBER WR-AFV-1-


PHOTOGRAPHED AUGUST 1976
SYMBOL WR-AFV
FOCAL LENGTH 152.66mm

STATE OF CALIFORNIA
THE RESOURCES AGENCY
DEPARTMENT OF WATER RESOURCES
NORTHERN DISTRICT

SACRAMENTO RIVER
RED BLUFF DIVERSION DAM
TO KESWICK DAM.

UPPER SACRAMENTO
RIVER SPAWNING
GRAVEL STUDY

SHEET
9
OF
23

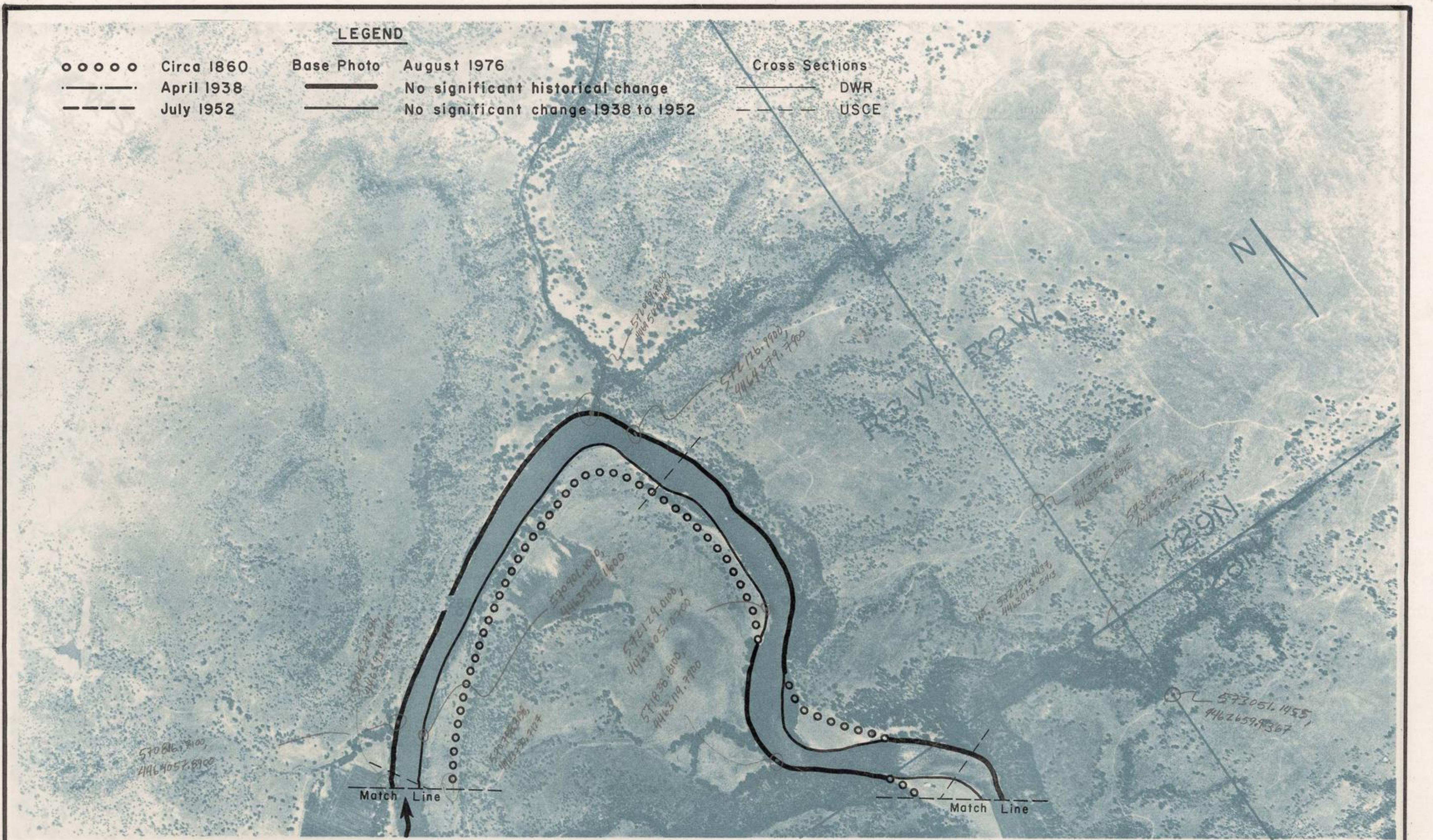


LEGEND

○ ○ ○ ○ ○ Circa 1860
 April 1938
 - - - - - July 1952

Base Photo August 1976
 ————— No significant historical change
 ————— No significant change 1938 to 1952

Cross Sections
 ————— DWR
 - - - - - USCE



APPROXIMATE SCALE
 1 INCH = 1000 FEET
 ENLARGED FROM EXPOSURE
 NUMBER WR-AFV-1-

PHOTOGRAPHED AUGUST 1976
 SYMBOL WR-AFV
 FOCAL LENGTH 152.66mm

STATE OF CALIFORNIA
 THE RESOURCES AGENCY
 DEPARTMENT OF WATER RESOURCES
 NORTHERN DISTRICT

SACRAMENTO RIVER
 RED BLUFF DIVERSION DAM
 TO KESWICK DAM.

UPPER SACRAMENTO
 RIVER SPAWNING
 GRAVEL STUDY

SHEET
 10
 OF
 23

LEGEND

- | | | | |
|-----------|---------------------|-------|--------------------|
| xxxxxxx | Bank Protection | — — — | Bank Erosion Site |
| — — — | Levee | C — | Sand and Gravel |
| ○ | Waste Water Outfall | F — | Predominantly Sand |
| 1964 1980 | Spawning Areas | VC — | Cobbles and Gravel |
| ▨ ▩ | | | |



APPROXIMATE SCALE
1 INCH = 1000 FEET
ENLARGED FROM EXPOSURE
NUMBER WR-AFV-1-


PHOTOGRAPHED AUGUST 1976
SYMBOL WR-AFV
FOCAL LENGTH 152.66mm

STATE OF CALIFORNIA
THE RESOURCES AGENCY
DEPARTMENT OF WATER RESOURCES
NORTHERN DISTRICT

SACRAMENTO RIVER
RED BLUFF DIVERSION DAM
TO KESWICK DAM.

UPPER SACRAMENTO
RIVER SPAWNING
GRAVEL STUDY

SHEET
10a
OF
23



LEGEND

- ○ ○ ○ ○ Circa 1860
- · - · - · April 1938
- - - - - July 1952
- Base Photo August 1976
- No significant historical change
- No significant change 1938 to 1952
- — — — — Cross Sections
- — — — — DWR
- — — — — USCE

*56546.5853,
446612.0198*

*56829.4426,
4463022.1748*

*56812.1991,
446301.4715*

APPROXIMATE SCALE
1 INCH = 1000 FEET
ENLARGED FROM EXPOSURE
NUMBER WR-AFV-1-

PHOTOGRAPHED AUGUST 1976
SYMBOL WR-AFV
FOCAL LENGTH 152.66 mm

STATE OF CALIFORNIA
THE RESOURCES AGENCY
DEPARTMENT OF WATER RESOURCES
NORTHERN DISTRICT

SACRAMENTO RIVER
RED BLUFF DIVERSION DAM
TO KESWICK DAM.

UPPER SACRAMENTO
RIVER SPAWNING
GRAVEL STUDY

SHEET
11
OF
23



APPROXIMATE SCALE
 1 INCH = 1000 FEET
 ENLARGED FROM EXPOSURE
 NUMBER WR-AFV-1-

PHOTOGRAPHED AUGUST 1976
 SYMBOL WR-AFV
 FOCAL LENGTH 152.66mm

STATE OF CALIFORNIA
 THE RESOURCES AGENCY
 DEPARTMENT OF WATER RESOURCES
 NORTHERN DISTRICT

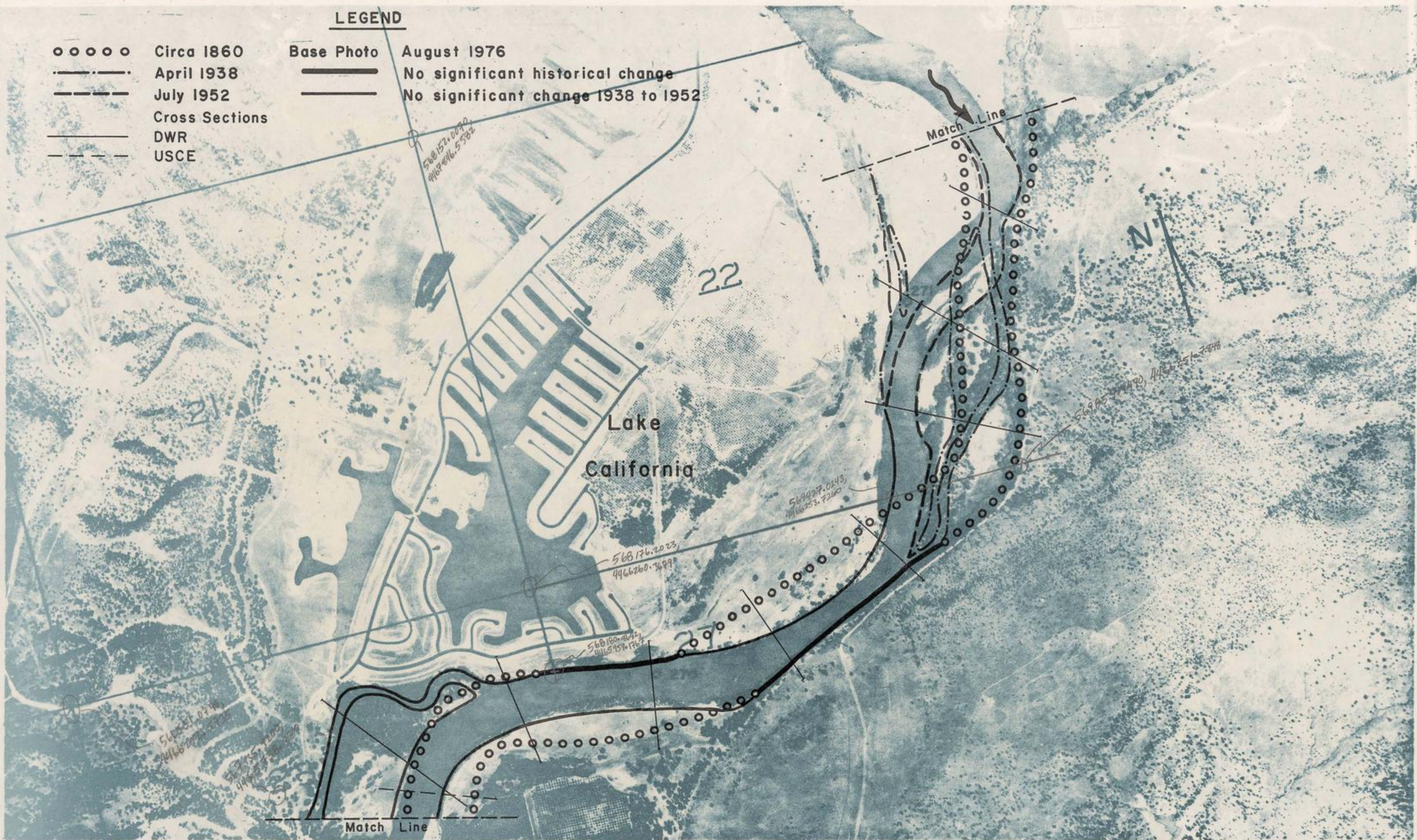
SACRAMENTO RIVER
 RED BLUFF DIVERSION DAM
 TO KESWICK DAM.

UPPER SACRAMENTO
 RIVER SPAWNING
 GRAVEL STUDY

SHEET
 11a
 OF
 23

LEGEND

- ○ ○ ○ ○ Circa 1860
- · — · — April 1938
- — — — — July 1952
- — — — — Cross Sections
- — — — — DWR
- — — — — USCE
- Base Photo August 1976
- — — — — No significant historical change
- — — — — No significant change 1938 to 1952



APPROXIMATE SCALE
1 INCH = 1000 FEET
ENLARGED FROM EXPOSURE
NUMBER WR-AFV-1-

PHOTOGRAPHED AUGUST 1976
SYMBOL WR-AFV
FOCAL LENGTH 152.66mm

STATE OF CALIFORNIA
THE RESOURCES AGENCY
DEPARTMENT OF WATER RESOURCES
NORTHERN DISTRICT

SACRAMENTO RIVER
RED BLUFF DIVERSION DAM
TO KESWICK DAM.

UPPER SACRAMENTO
RIVER SPAWNING
GRAVEL STUDY

SHEET
12
OF
23



APPROXIMATE SCALE
1 INCH = 1000 FEET
ENLARGED FROM EXPOSURE
NUMBER WR-AFV-1-

PHOTOGRAPHED AUGUST 1976
SYMBOL WR-AFV
FOCAL LENGTH 152.66 mm

STATE OF CALIFORNIA
THE RESOURCES AGENCY
DEPARTMENT OF WATER RESOURCES
NORTHERN DISTRICT

SACRAMENTO RIVER
RED BLUFF DIVERSION DAM
TO KESWICK DAM.

UPPER SACRAMENTO
RIVER SPAWNING
GRAVEL STUDY

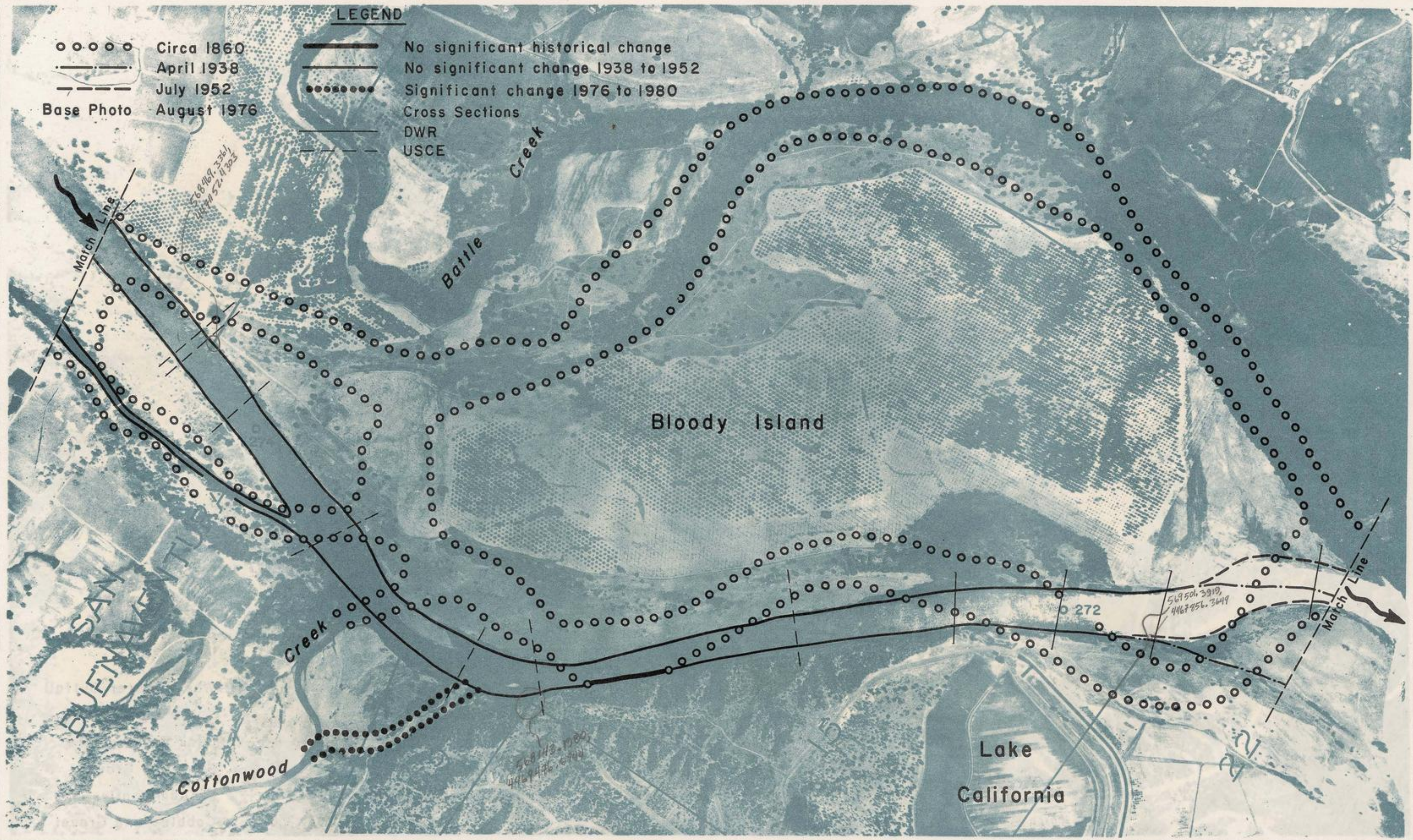
SHEET
12a
OF
23

LEGEND

- o o o o o Circa 1860
- April 1938
- - - July 1952

Base Photo August 1976

- No significant historical change
- No significant change 1938 to 1952
- o o o o o Significant change 1976 to 1980
- Cross Sections
- DWR
- - - USCE



APPROXIMATE SCALE
1 INCH = 1000 FEET
ENLARGED FROM EXPOSURE
NUMBER WR-AFV-1-

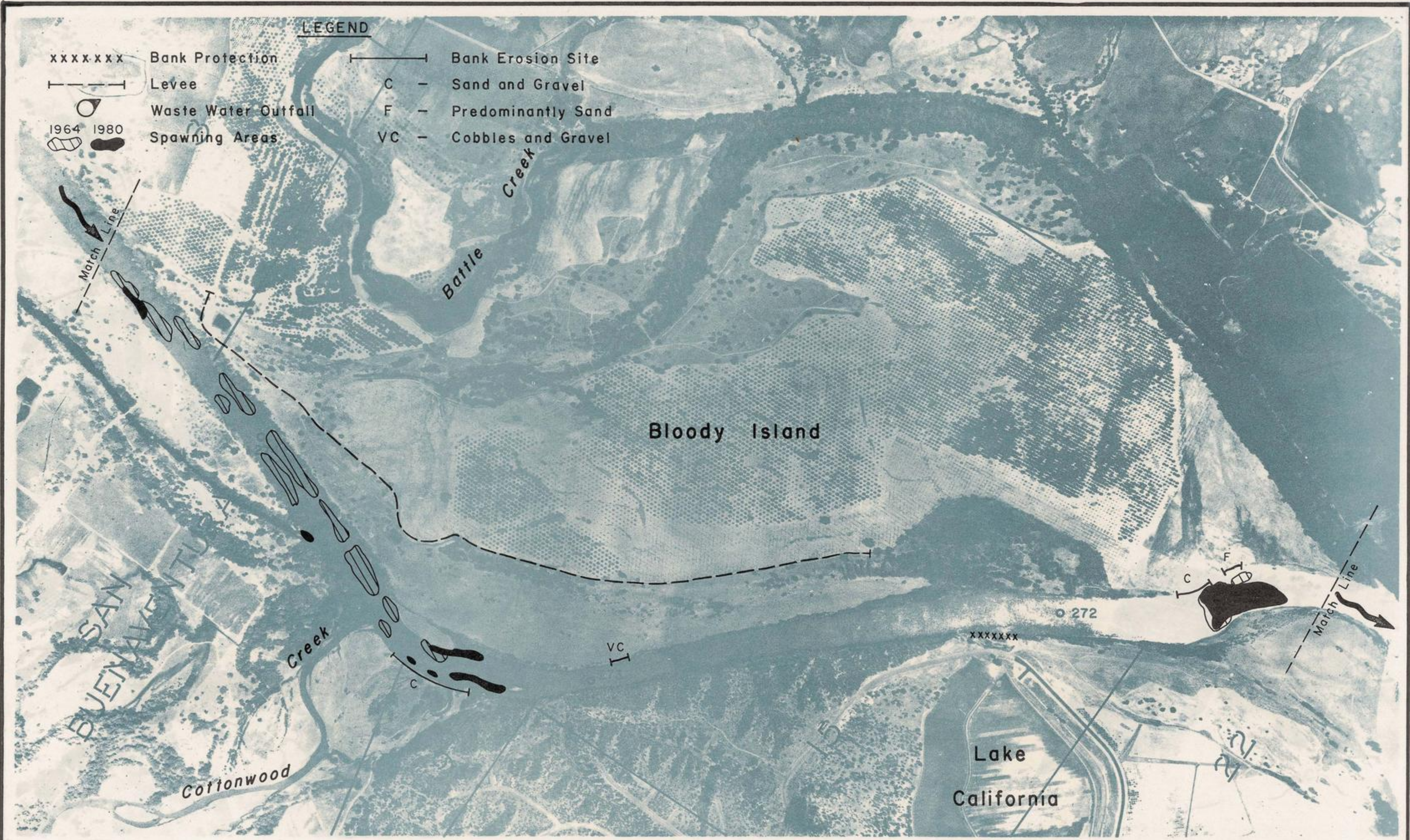
PHOTOGRAPHED AUGUST 1976
SYMBOL WR-AFV
FOCAL LENGTH 152.66 mm

STATE OF CALIFORNIA
THE RESOURCES AGENCY
DEPARTMENT OF WATER RESOURCES
NORTHERN DISTRICT

SACRAMENTO RIVER
RED BLUFF DIVERSION DAM
TO KESWICK DAM.

UPPER SACRAMENTO
RIVER SPAWNING
GRAVEL STUDY

SHEET
13
OF
23



APPROXIMATE SCALE
 1 INCH = 1000 FEET
 ENLARGED FROM EXPOSURE
 NUMBER WR-AFV-1-

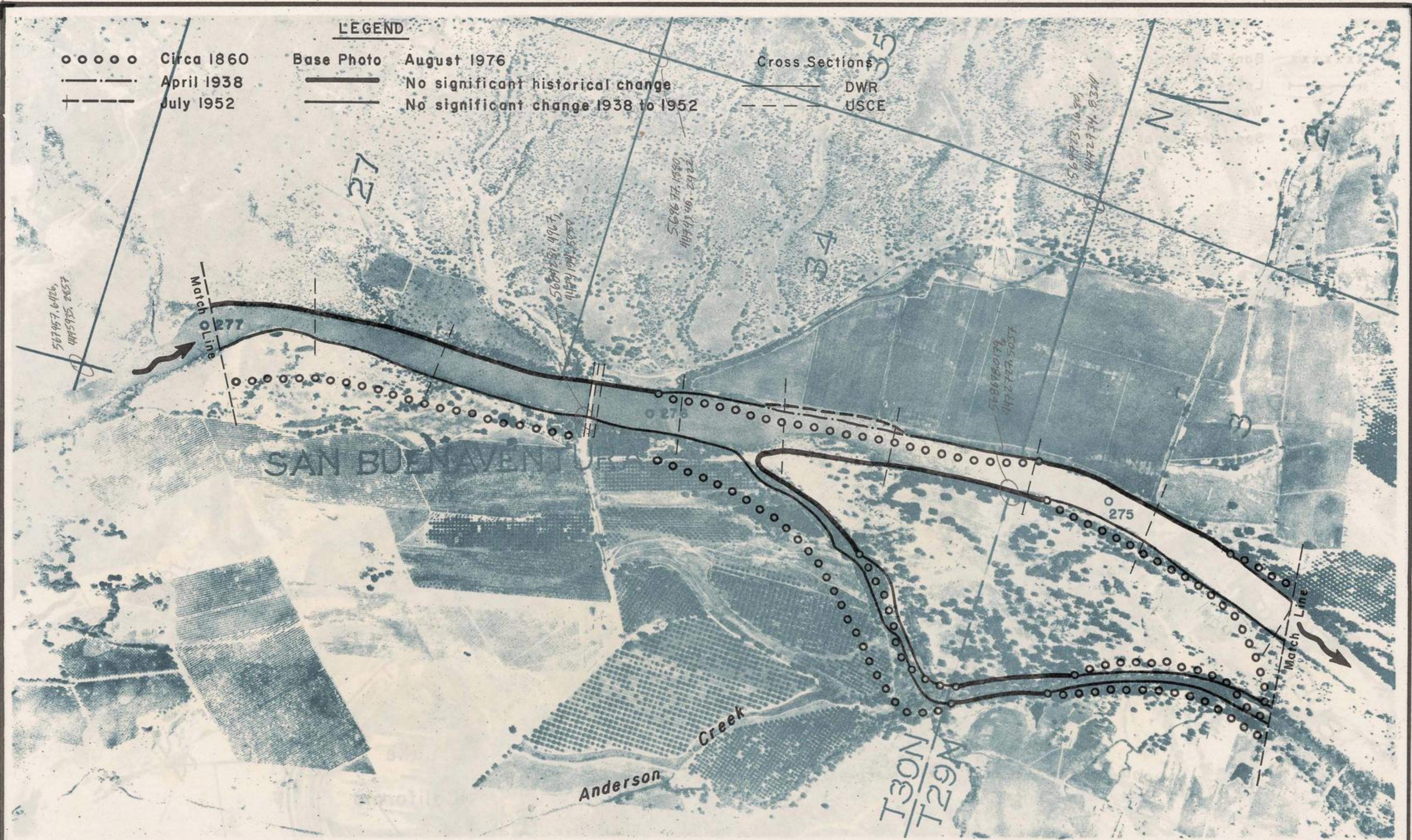
PHOTOGRAPHED AUGUST 1976
 SYMBOL WR-AFV
 FOCAL LENGTH 152.66mm

STATE OF CALIFORNIA
 THE RESOURCES AGENCY
 DEPARTMENT OF WATER RESOURCES
 NORTHERN DISTRICT

SACRAMENTO RIVER
 RED BLUFF DIVERSION DAM
 TO KESWICK DAM.

UPPER SACRAMENTO
 RIVER SPAWNING
 GRAVEL STUDY

SHEET
 13a
 OF
 23



APPROXIMATE SCALE
1 INCH = 1000 FEET
ENLARGED FROM EXPOSURE
NUMBER WR-AFV-1-

PHOTOGRAPHED AUGUST 1976
SYMBOL WR-AFV
FOCAL LENGTH 152.66mm

STATE OF CALIFORNIA
THE RESOURCES AGENCY
DEPARTMENT OF WATER RESOURCES
NORTHERN DISTRICT

SACRAMENTO RIVER
RED BLUFF DIVERSION DAM
TO KESWICK DAM.

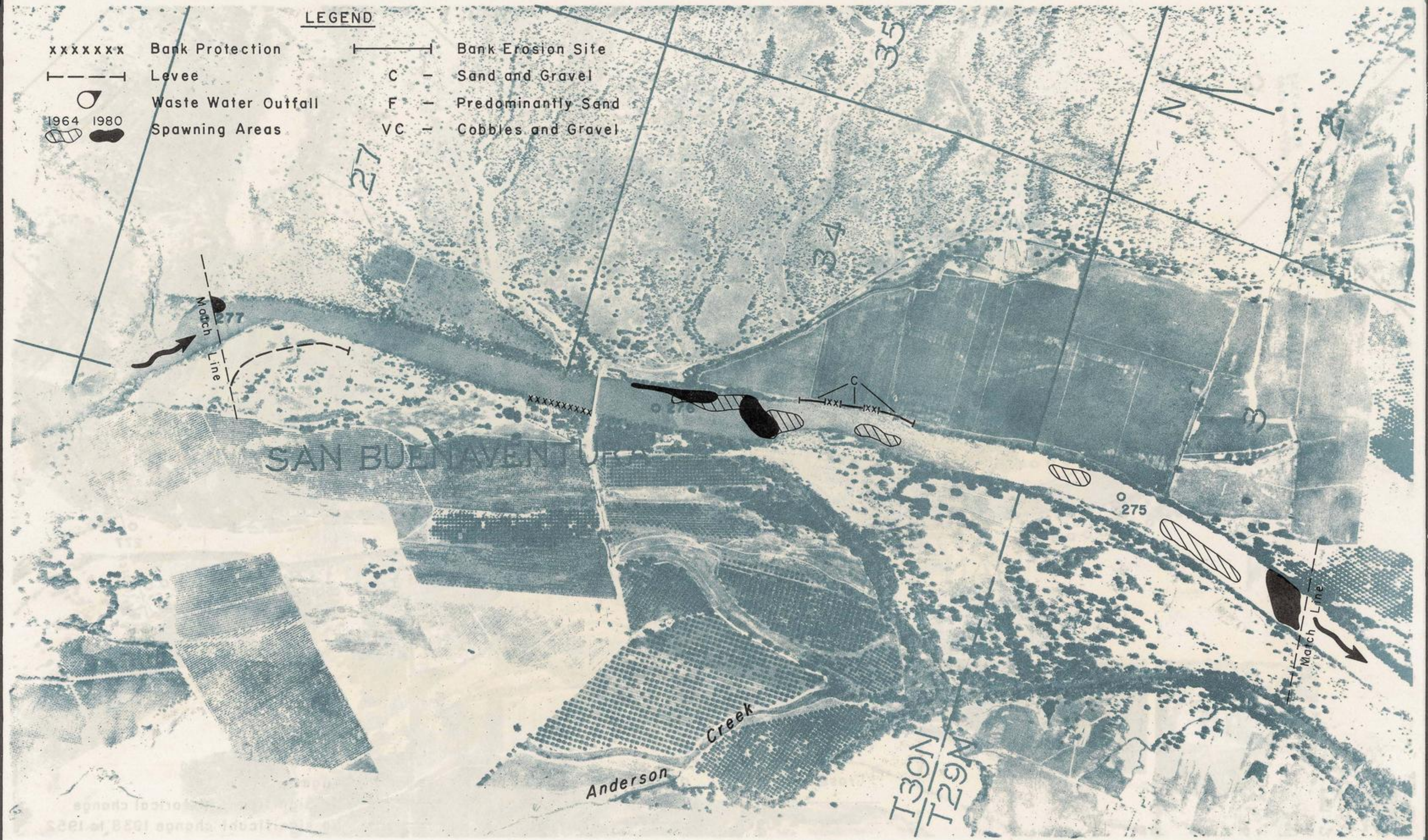
UPPER SACRAMENTO
RIVER SPAWNING
GRAVEL STUDY

SHEET
14
OF
23

LEGEND

- xxxxxxx Bank Protection
- Levee
- Waste Water Outfall
- 1964 1980 Spawning Areas

- |-----| Bank Erosion Site
- C - Sand and Gravel
- F - Predominantly Sand
- VC - Cobbles and Gravel



APPROXIMATE SCALE
1 INCH = 1000 FEET
ENLARGED FROM EXPOSURE
NUMBER WR-AFV-1-


PHOTOGRAPHED AUGUST 1976
SYMBOL WR-AFV
FOCAL LENGTH 152.66mm

STATE OF CALIFORNIA
THE RESOURCES AGENCY
DEPARTMENT OF WATER RESOURCES
NORTHERN DISTRICT

SACRAMENTO RIVER
RED BLUFF DIVERSION DAM
TO KESWICK DAM.

UPPER SACRAMENTO
RIVER SPAWNING
GRAVEL STUDY

SHEET
14a
OF
23



APPROXIMATE SCALE
1 INCH = 1000 FEET
ENLARGED FROM EXPOSURE
NUMBER WR-AFV-1-


PHOTOGRAPHED AUGUST 1976
SYMBOL WR-AFV
FOCAL LENGTH 152.66mm

STATE OF CALIFORNIA
THE RESOURCES AGENCY
DEPARTMENT OF WATER RESOURCES
NORTHERN DISTRICT

SACRAMENTO RIVER
RED BLUFF DIVERSION DAM
TO KESWICK DAM.

UPPER SACRAMENTO
RIVER SPAWNING
GRAVEL STUDY

SHEET
15
OF
23



APPROXIMATE SCALE
1 INCH = 1000 FEET
ENLARGED FROM EXPOSURE
NUMBER WR-AFV-1-

PHOTOGRAPHED AUGUST 1976
SYMBOL WR-AFV
FOCAL LENGTH 152.66mm

STATE OF CALIFORNIA
THE RESOURCES AGENCY
DEPARTMENT OF WATER RESOURCES
NORTHERN DISTRICT

SACRAMENTO RIVER
RED BLUFF DIVERSION DAM
TO KESWICK DAM.

UPPER SACRAMENTO
RIVER SPAWNING
GRAVEL STUDY

SHEET
15a
OF
23



56626, 2925
44807265066

563225, 0282
44807265, 7404

765115, 6725, 4480129, 3243
355510, 6498, 4480131, 3924

Match Line

Match Line

Take Bull 911

SAN BUENA VISTA

RAWIRON

LEGEND

- o o o o o Circa 1860
- April 1938
- July 1952
- Base Photo August 1976
- No significant historical change
- No significant change 1938 to 1952
- o o o o o Significant change 1976 to 1980

APPROXIMATE SCALE
1 INCH = 1000 FEET
ENLARGED FROM EXPOSURE
NUMBER WR-AFV-1-

PHOTOGRAPHED AUGUST 1976
SYMBOL WR-AFV
FOCAL LENGTH 152.66mm

STATE OF CALIFORNIA
THE RESOURCES AGENCY
DEPARTMENT OF WATER RESOURCES
NORTHERN DISTRICT

SACRAMENTO RIVER
RED BLUFF DIVERSION DAM
TO KESWICK DAM.

UPPER SACRAMENTO
RIVER SPAWNING
GRAVEL STUDY

SHEET
16
OF
23



LEGEND

- | | | | |
|---------------|---------------------|-----|--------------------|
| xxxxxxx | Bank Protection | [] | Bank Erosion Site |
| --- | Levee | C | Sand and Gravel |
| ○ | Waste Water Outfall | F | Predominantly Sand |
| ○ (with year) | Spawning Areas | VC | Cobbles and Gravel |

APPROXIMATE SCALE
1 INCH=1000 FEET
ENLARGED FROM EXPOSURE
NUMBER WR-AFV-1-


PHOTOGRAPHED AUGUST 1976
SYMBOL WR-AFV
FOCAL LENGTH 152.66mm

STATE OF CALIFORNIA
THE RESOURCES AGENCY
DEPARTMENT OF WATER RESOURCES
NORTHERN DISTRICT

SACRAMENTO RIVER
RED BLUFF DIVERSION DAM
TO KESWICK DAM.

UPPER SACRAMENTO
RIVER SPAWNING
GRAVEL STUDY

SHEET
16a
OF
23



LEGEND

- ○ ○ ○ ○ Circa 1860
- April 1938
- - - July 1952
- Base Photo August 1976
- No significant historical change
- No significant change 1938 to 1952
- Cross Sections
- DWR
- - - USCE

APPROXIMATE SCALE
1 INCH = 1000 FEET
ENLARGED FROM EXPOSURE
NUMBER WR-AFV-1-


PHOTOGRAPHED AUGUST 1976
SYMBOL WR-AFV
FOCAL LENGTH 152.66mm

STATE OF CALIFORNIA
THE RESOURCES AGENCY
DEPARTMENT OF WATER RESOURCES
NORTHERN DISTRICT

SACRAMENTO RIVER
RED BLUFF DIVERSION DAM
TO KESWICK DAM.

UPPER SACRAMENTO
RIVER SPAWNING
GRAVEL STUDY

SHEET
17
OF
23



LEGEND

- xxxxxxx Bank Protection
- Levee
- Waste Water Outfall
- 1948 1964 1980 Spawning Areas
- Bank Erosion Site
- C - Sand and Gravel
- F - Predominantly Sand
- VC - Cobbles and Gravel

APPROXIMATE SCALE
1 INCH = 1000 FEET
ENLARGED FROM EXPOSURE
NUMBER WR-AFV-1-


PHOTOGRAPHED AUGUST 1976
SYMBOL WR-AFV
FOCAL LENGTH 152.66mm

STATE OF CALIFORNIA
THE RESOURCES AGENCY
DEPARTMENT OF WATER RESOURCES
NORTHERN DISTRICT

SACRAMENTO RIVER
RED BLUFF DIVERSION DAM
TO KESWICK DAM.

UPPER SACRAMENTO
RIVER SPAWNING
GRAVEL STUDY

SHEET
17a
OF
23



APPROXIMATE SCALE
 1 INCH = 1000 FEET
 ENLARGED FROM EXPOSURE
 NUMBER WR-AFV-1-

PHOTOGRAPHED AUGUST 1976
 SYMBOL WR-AFV
 FOCAL LENGTH 152.66mm

STATE OF CALIFORNIA
 THE RESOURCES AGENCY
 DEPARTMENT OF WATER RESOURCES
 NORTHERN DISTRICT

SACRAMENTO RIVER
 RED BLUFF DIVERSION DAM
 TO KESWICK DAM.

UPPER SACRAMENTO
 RIVER SPAWNING
 GRAVEL STUDY

SHEET
 18
 OF
 23



APPROXIMATE SCALE
 1 INCH = 1000 FEET
 ENLARGED FROM EXPOSURE
 NUMBER WR-AFV-1-

PHOTOGRAPHED AUGUST 1976
 SYMBOL WR-AFV
 FOCAL LENGTH 152.66mm

STATE OF CALIFORNIA
 THE RESOURCES AGENCY
 DEPARTMENT OF WATER RESOURCES
 NORTHERN DISTRICT

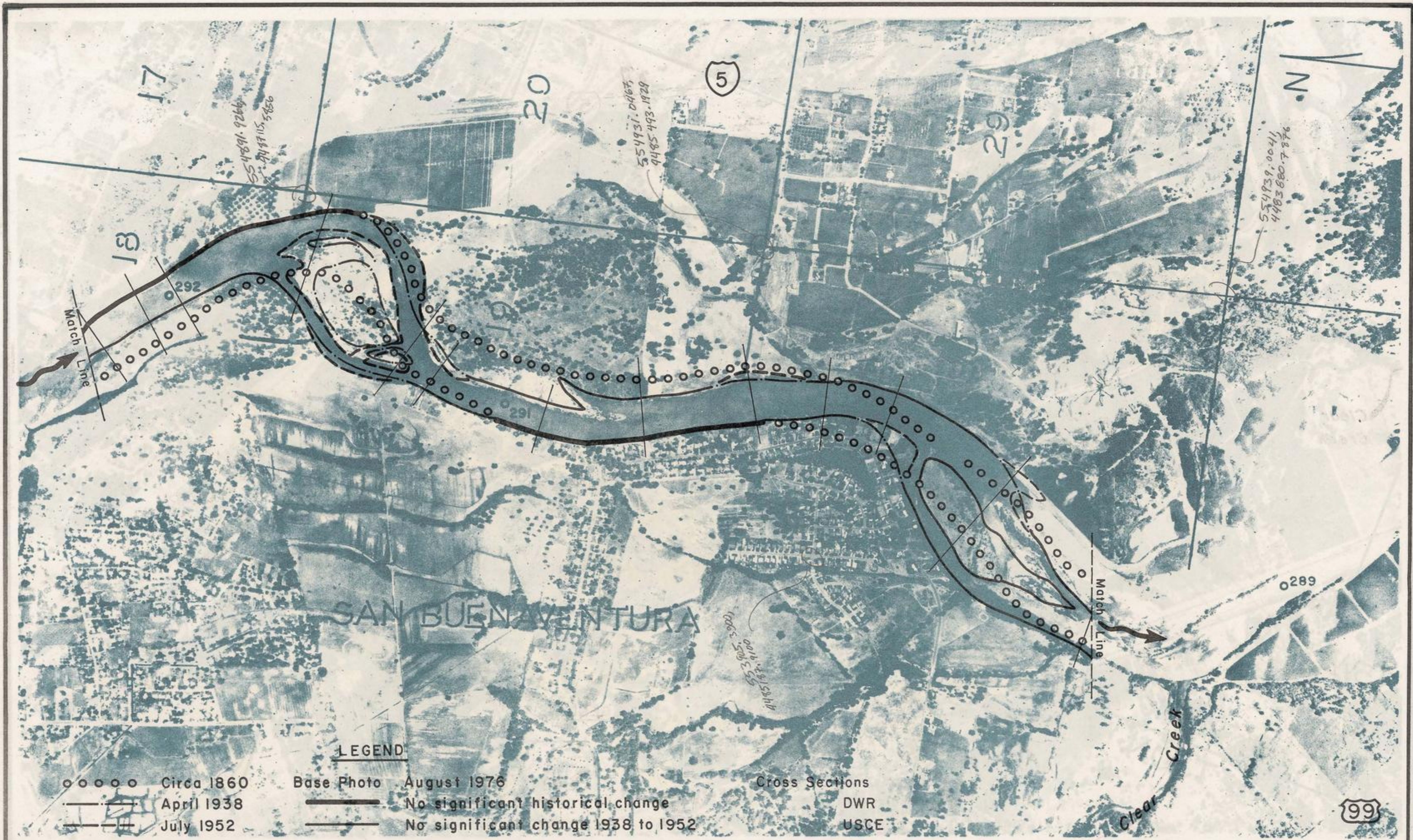
SACRAMENTO RIVER
 RED BLUFF DIVERSION DAM-
 TO KESWICK DAM.

UPPER SACRAMENTO
 RIVER SPAWNING
 GRAVEL STUDY

SHEET
 18a
 OF
 23

LEGEND

- xxxxxxx Bank Protection
- Levee
- Waste Water Outfall
- 1948 ○ 1964 ○ 1980 Spawning Areas
- Bank Erosion Site
- C - Sand and Gravel
- F - Predominantly Sand
- VC - Cobbles and Gravel



LEGEND

- o o o o o Circa 1860
- - - - - April 1938
- July 1952
- Base Photo August 1976
- No significant historical change
- No significant change 1938 to 1952
- Cross Sections
- DWR
- USCE

APPROXIMATE SCALE
1 INCH = 1000 FEET
ENLARGED FROM EXPOSURE
NUMBER WR-AFV-1-

PHOTOGRAPHED AUGUST 1976
SYMBOL WR-AFV
FOCAL LENGTH 152.66mm

STATE OF CALIFORNIA
THE RESOURCES AGENCY
DEPARTMENT OF WATER RESOURCES
NORTHERN DISTRICT

SACRAMENTO RIVER
RED BLUFF DIVERSION DAM
TO KESWICK DAM.

UPPER SACRAMENTO
RIVER SPAWNING
GRAVEL STUDY

SHEET
19
OF
23



LEGEND

- | | | | |
|----------------|---------------------|-------|--------------------|
| xxxxxxx | Bank Protection | — — — | Bank Erosion Site |
| ----- | Levee | C | Sand and Gravel |
| ○ | Waste Water Outfall | F | Predominantly Sand |
| 1948 1964 1980 | Spawning Areas | VC | Cobbles and Gravel |

APPROXIMATE SCALE
1 INCH = 1000 FEET
ENLARGED FROM EXPOSURE
NUMBER WR-AFV-1-


PHOTOGRAPHED AUGUST 1976
SYMBOL WR-AFV
FOCAL LENGTH 152.66mm

STATE OF CALIFORNIA
THE RESOURCES AGENCY
DEPARTMENT OF WATER RESOURCES
NORTHERN DISTRICT

SACRAMENTO RIVER
RED BLUFF DIVERSION DAM
TO KESWICK DAM.

UPPER SACRAMENTO
RIVER SPAWNING
GRAVEL STUDY

SHEET
19a
OF
23



LEGEND

- ○ ○ ○ ○ Circa 1860
- · — · — April 1938
- — — — — July 1952
- Base Photo August 1976
- — — — — No significant historical change
- — — — — No significant change 1938 to 1952
- Cross Sections
- — — — — DWR
- — — — — USCE

APPROXIMATE SCALE
1 INCH = 1000 FEET
ENLARGED FROM EXPOSURE
NUMBER WR-AFV-1-

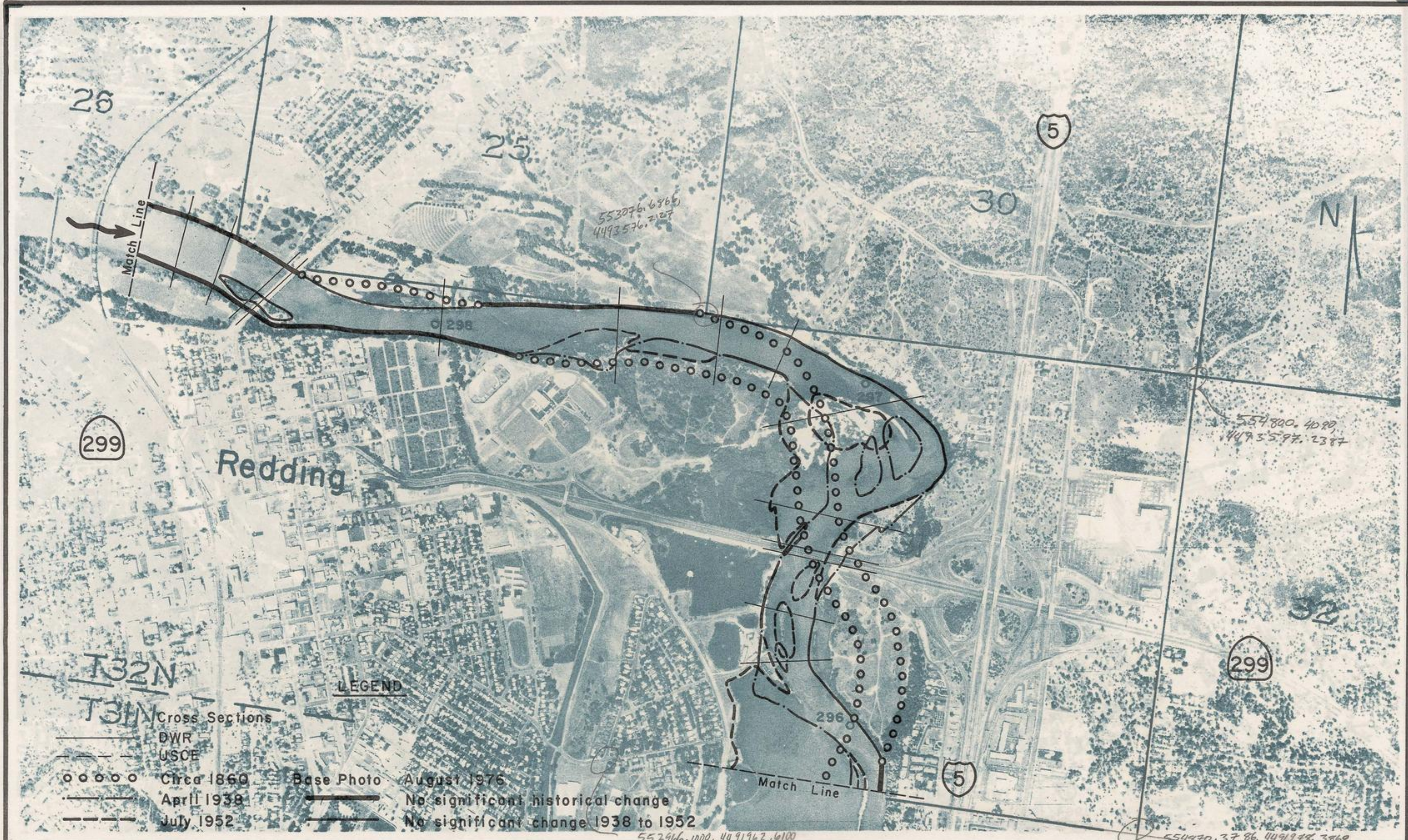
PHOTOGRAPHED AUGUST 1976
SYMBOL WR-AFV
FOCAL LENGTH 152.66mm

STATE OF CALIFORNIA
THE RESOURCES AGENCY
DEPARTMENT OF WATER RESOURCES
NORTHERN DISTRICT

SACRAMENTO RIVER
RED BLUFF DIVERSION DAM
TO KESWICK DAM.

UPPER SACRAMENTO
RIVER SPAWNING
GRAVEL STUDY

SHEET
20
OF
23



LEGEND

- Cross Sections
- DWR
- USOE
- o o o o Circa 1860
- April 1938
- July 1952
- Base Photo August 1976
- No significant historical change
- No significant change 1938 to 1952

APPROXIMATE SCALE
1 INCH = 1000 FEET
ENLARGED FROM EXPOSURE
NUMBER WR-AFV-1-

PHOTOGRAPHED AUGUST 1976
SYMBOL WR-AFV
FOCAL LENGTH 152.66 mm

STATE OF CALIFORNIA
THE RESOURCES AGENCY
DEPARTMENT OF WATER RESOURCES
NORTHERN DISTRICT

SACRAMENTO RIVER
RED BLUFF DIVERSION DAM
TO KESWICK DAM.

UPPER SACRAMENTO
RIVER SPAWNING
GRAVEL STUDY

SHEET
21
OF
23

552966.1000, 4491962.6100

554470.3786, 4491948.3869



APPROXIMATE SCALE
 1 INCH = 1000 FEET
 ENLARGED FROM EXPOSURE
 NUMBER WR-AFV-1-

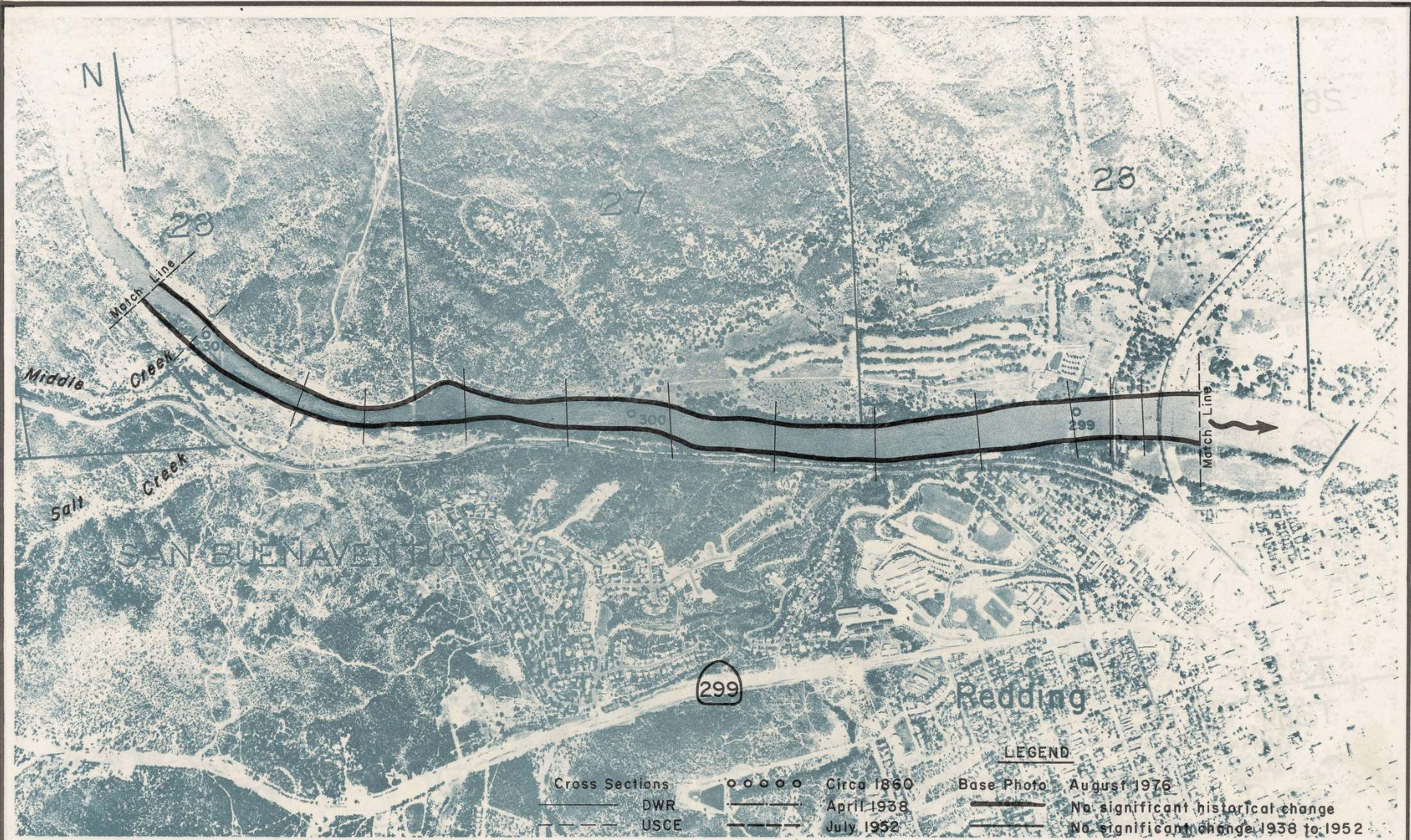
PHOTOGRAPHED AUGUST 1976
 SYMBOL WR-AFV
 FOCAL LENGTH 152.66mm

STATE OF CALIFORNIA
 THE RESOURCES AGENCY
 DEPARTMENT OF WATER RESOURCES
 NORTHERN DISTRICT

SACRAMENTO RIVER
 RED BLUFF DIVERSION DAM
 TO KESWICK DAM.

UPPER SACRAMENTO
 RIVER SPAWNING
 GRAVEL STUDY

SHEET
 21a
 OF
 23



Cross Sections:
 - - - - - DWR
 - - - - - USCE

Legend:
 ○ ○ ○ ○ ○ Circa 1860
 - - - - - Base Photo August 1976
 - - - - - April 1938
 - - - - - July 1952
 - - - - - No significant historical change
 - - - - - No significant change 1938 to 1952

APPROXIMATE SCALE
 1 INCH = 1000 FEET
 ENLARGED FROM EXPOSURE
 NUMBER WR-AFV-1-


PHOTOGRAPHED AUGUST 1976
 SYMBOL WR-AFV
 FOCAL LENGTH 152.66mm

STATE OF CALIFORNIA
 THE RESOURCES AGENCY
 DEPARTMENT OF WATER RESOURCES
 NORTHERN DISTRICT

SACRAMENTO RIVER
 RED BLUFF DIVERSION DAM
 TO KESWICK DAM.

UPPER SACRAMENTO
 RIVER SPAWNING
 GRAVEL STUDY

SHEET
 22
 OF
 23



LEGEND

- | | | | |
|-----------|---------------------|-----|--------------------|
| xxxxxxx | Bank Protection | — — | Bank Erosion Site |
| — — | Levee | C | Sand and Gravel |
| ○ | Waste Water Outfall | F | Predominantly Sand |
| 1964 1980 | Spawning Areas | VC | Cobbles and Gravel |

APPROXIMATE SCALE
1 INCH = 1000 FEET
ENLARGED FROM EXPOSURE
NUMBER WR-AFV-1-


PHOTOGRAPHED AUGUST 1976
SYMBOL WR-AFV
FOCAL LENGTH 152.66mm

STATE OF CALIFORNIA
THE RESOURCES AGENCY
DEPARTMENT OF WATER RESOURCES
NORTHERN DISTRICT

SACRAMENTO RIVER
RED BLUFF DIVERSION DAM
TO KESWICK DAM.

UPPER SACRAMENTO
RIVER SPAWNING
GRAVEL STUDY

SHEET
22a
OF
23



| | | | | |
|----------------|-----------|------------|------------|------------------------------------|
| Cross Sections | o o o o o | Circa 1860 | Base Photo | August 1976 |
| _____ DWR | _____ | April 1938 | ————— | No significant historical change |
| _____ USCE | _____ | July 1952 | _____ | No significant change 1938 to 1952 |

LEGEND

APPROXIMATE SCALE
1 INCH = 1000 FEET
ENLARGED FROM EXPOSURE
NUMBER WR-AFV-1-

PHOTOGRAPHED AUGUST 1976
SYMBOL WR-AFV
FOCAL LENGTH 152.66 mm

STATE OF CALIFORNIA
THE RESOURCES AGENCY
DEPARTMENT OF WATER RESOURCES
NORTHERN DISTRICT

**SACRAMENTO RIVER
RED BLUFF DIVERSION DAM
TO KESWICK DAM.**

**UPPER SACRAMENTO
RIVER SPAWNING
GRAVEL STUDY**

SHEET
23
OF
23



APPROXIMATE SCALE
 1 INCH = 1000 FEET
 ENLARGED FROM EXPOSURE
 NUMBER WR-AFV-1-

PHOTOGRAPHED AUGUST 1976
 SYMBOL WR-AFV
 FOCAL LENGTH 152.66mm

STATE OF CALIFORNIA
 THE RESOURCES AGENCY
 DEPARTMENT OF WATER RESOURCES
 NORTHERN DISTRICT

SACRAMENTO RIVER
 RED BLUFF DIVERSION DAM
 TO KESWICK DAM.

UPPER SACRAMENTO
 RIVER SPAWNING
 GRAVEL STUDY

SHEET
 23a
 OF
 23

LEGEND

- | | | | |
|-----------|---------------------|-------|--------------------|
| xxxxxxx | Bank Protection | — — — | Bank Erosion Site |
| — — — | Levee | C | Sand and Gravel |
| ☉ | Waste Water Outfall | F | Predominantly Sand |
| 1964 1980 | Spawning Areas | VC | Cobbles and Gravel |