



# Upper Sacramento River

## *Inundation Maps and Water Surface Profiles*

### Sacramento and San Joaquin River Basins Comprehensive Study

State of California

Department of Water Resources

Division of Planning and Local Assistance

Northern District

February 2002



Upper Sacramento River  
*Inundation Maps and Water Surface Profiles*  
Sacramento and San Joaquin River Basins  
Comprehensive Study

CONTENTS

I. Index Sheet ..... 1 of 1

II. Inundation Maps ..... Plates 1 through 15

III. Water Surface Profiles ..... 1P through 9P

State of California  
Department of Water Resources  
Division of Planning and Local Assistance  
Northern District

This report was prepared under the direction of

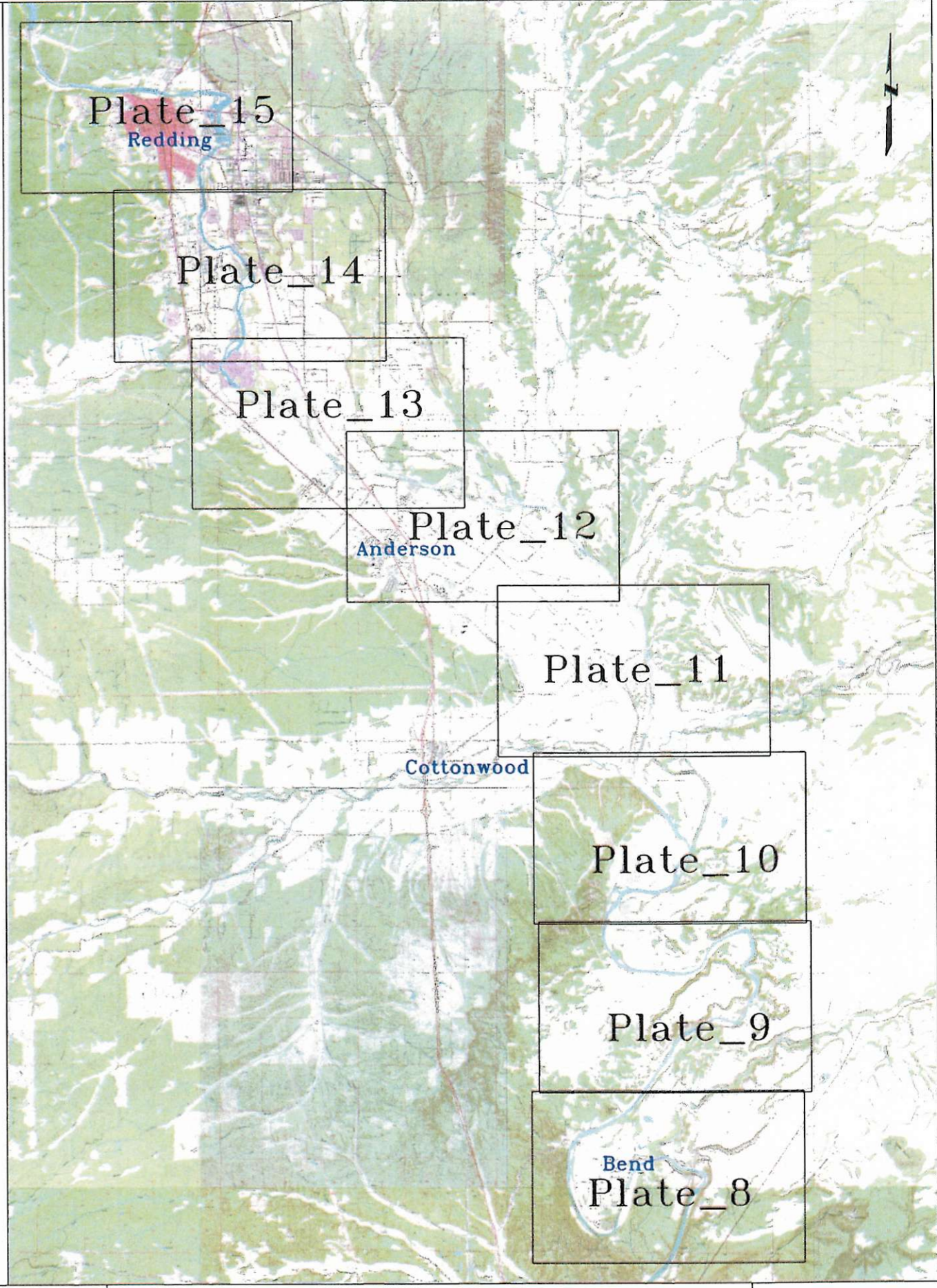
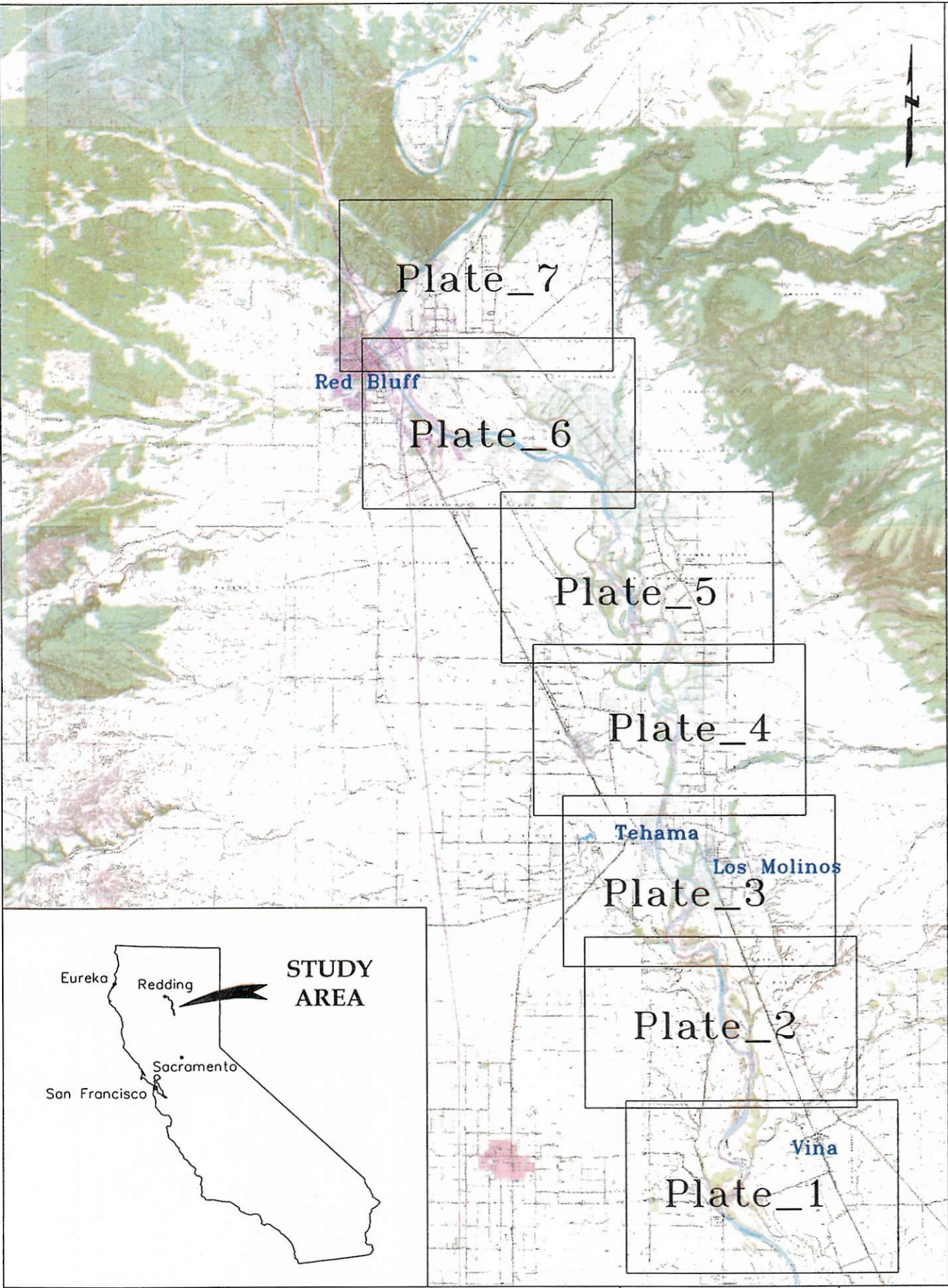
Andrew J. Corry .....Chief, Flood Management and Hydrology Section

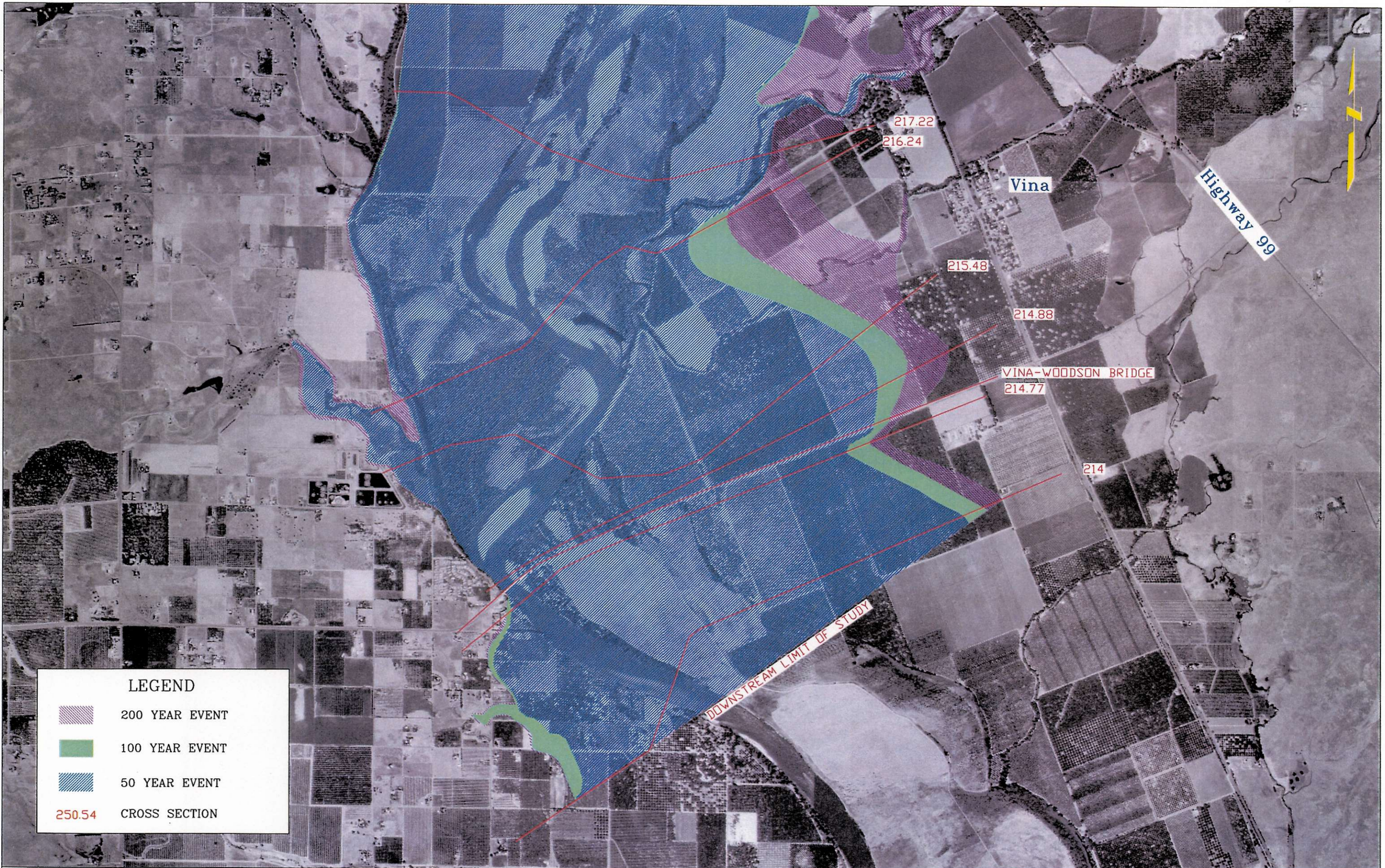
by

Tanya N. Ehorn.....Engineer, W.R.

with assistance from


Patricia Huckabay.....Engineer, W.R.  
James West.....Land Surveyor  
Wayne Ables.....Engineering Student Assistant  
Amber Pierce.....Engineering Student Assistant

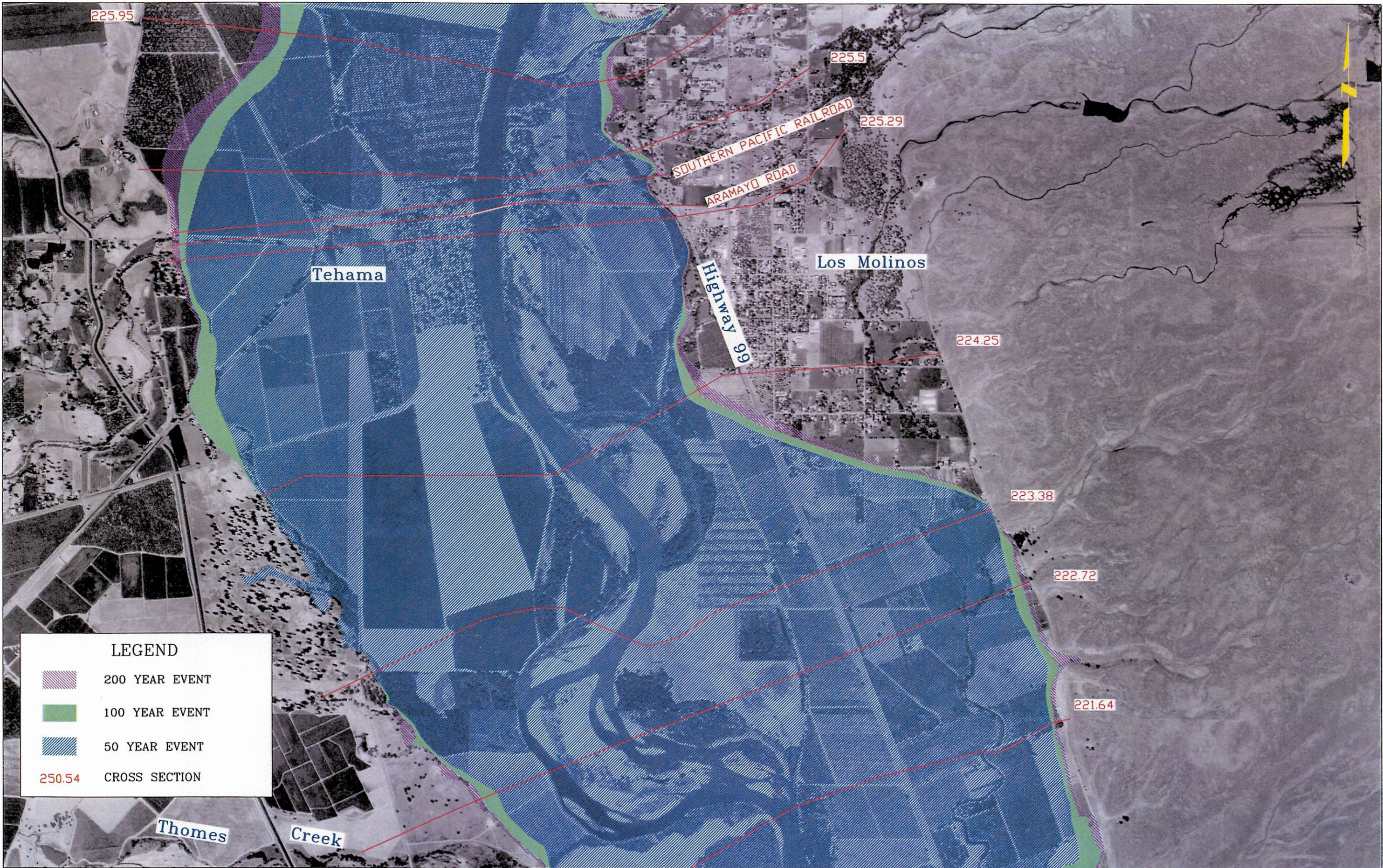








**LEGEND**

- 200 YEAR EVENT
- 100 YEAR EVENT
- 50 YEAR EVENT
- 250.54 CROSS SECTION









**LEGEND**

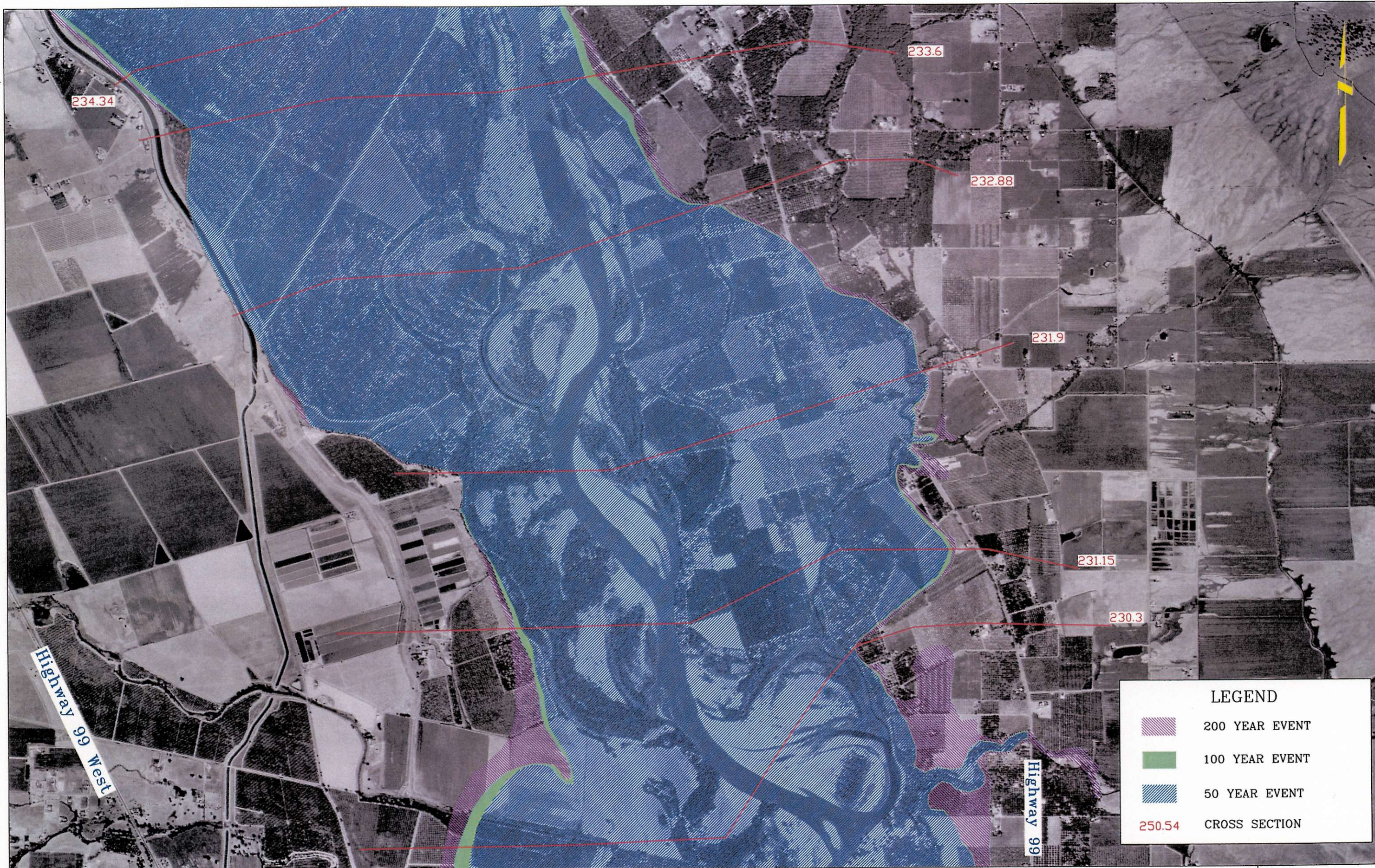
-  200 YEAR EVENT
-  100 YEAR EVENT
-  50 YEAR EVENT
-  250.54 CROSS SECTION







**LEGEND**

-  200 YEAR EVENT
-  100 YEAR EVENT
-  50 YEAR EVENT
-  250.54 CROSS SECTION





**LEGEND**

-  200 YEAR EVENT
-  100 YEAR EVENT
-  50 YEAR EVENT
-  250.54 CROSS SECTION

**SACRAMENTO AND SAN JOAQUIN RIVER BASINS  
COMPREHENSIVE STUDY  
VINA-WOODSON BRIDGE TO KESWICK DAM**

**Inundation Map**

STATE OF CALIFORNIA  
THE RESOURCES AGENCY  
DEPARTMENT OF WATER RESOURCES  
NORTHERN DISTRICT







SCALE: 1 in. = 2000 ft.

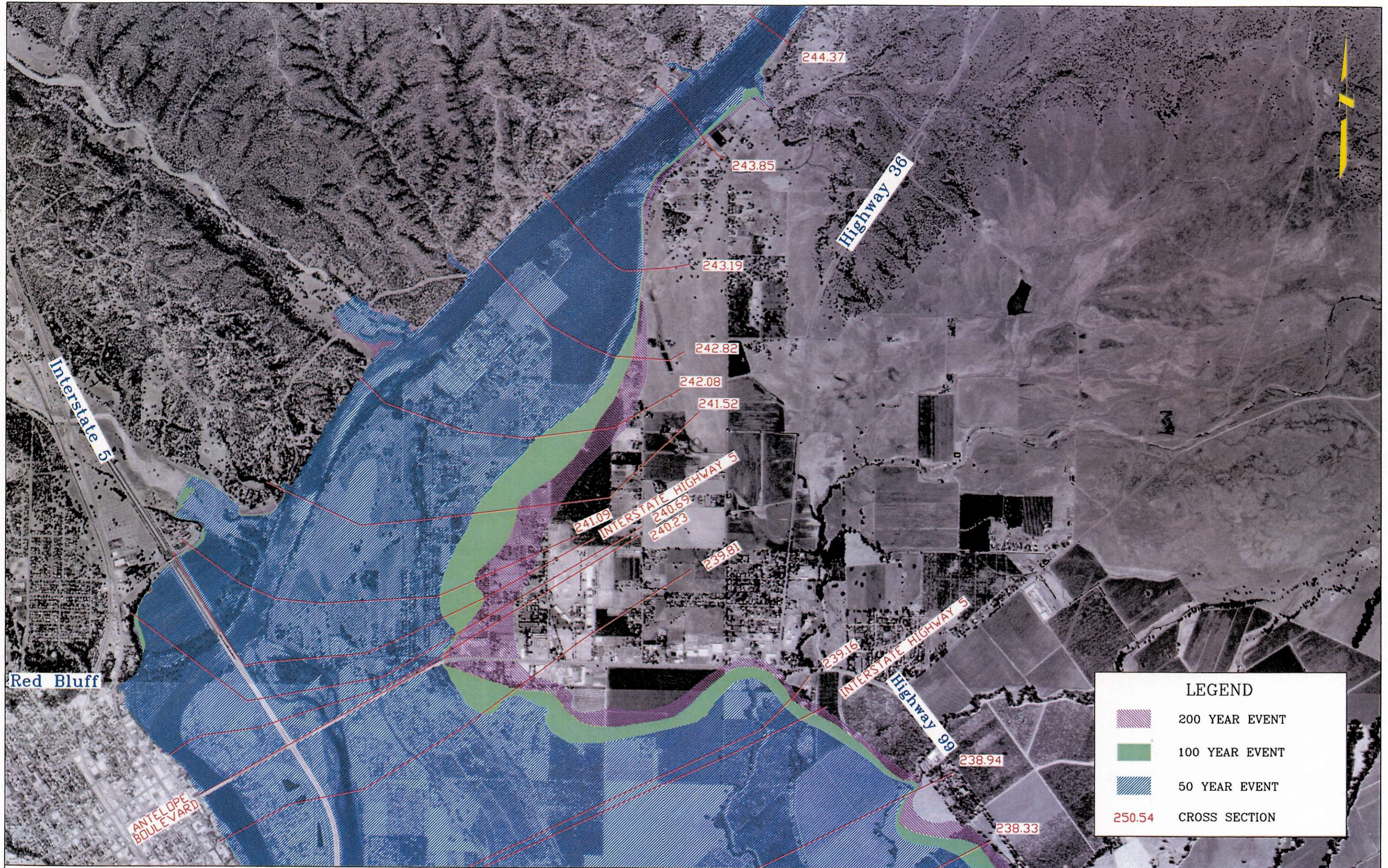
Revision Date: 02/14/2002

Plate 5 of 15




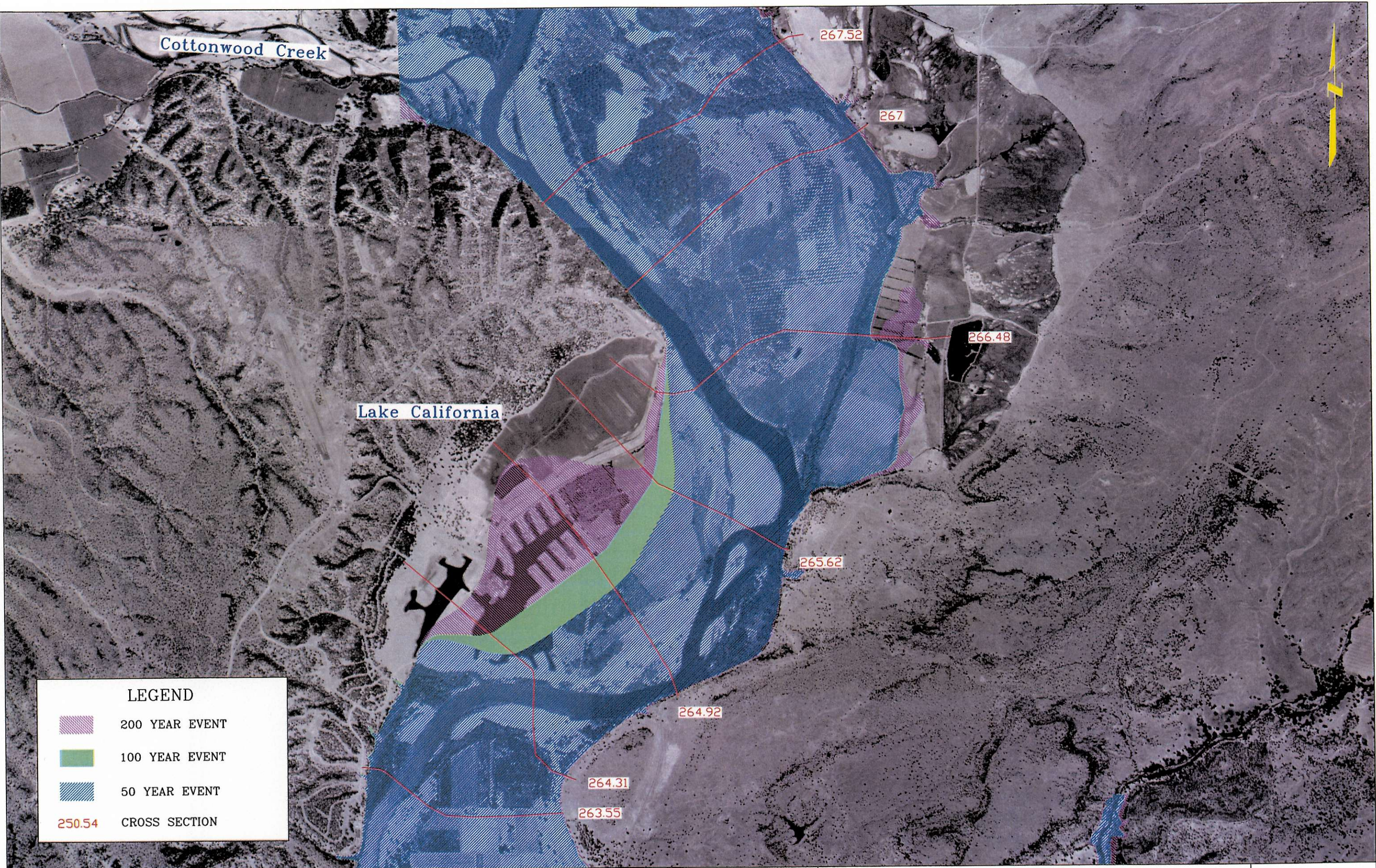
**LEGEND**

-  200 YEAR EVENT
-  100 YEAR EVENT
-  50 YEAR EVENT
-  250.54 CROSS SECTION
















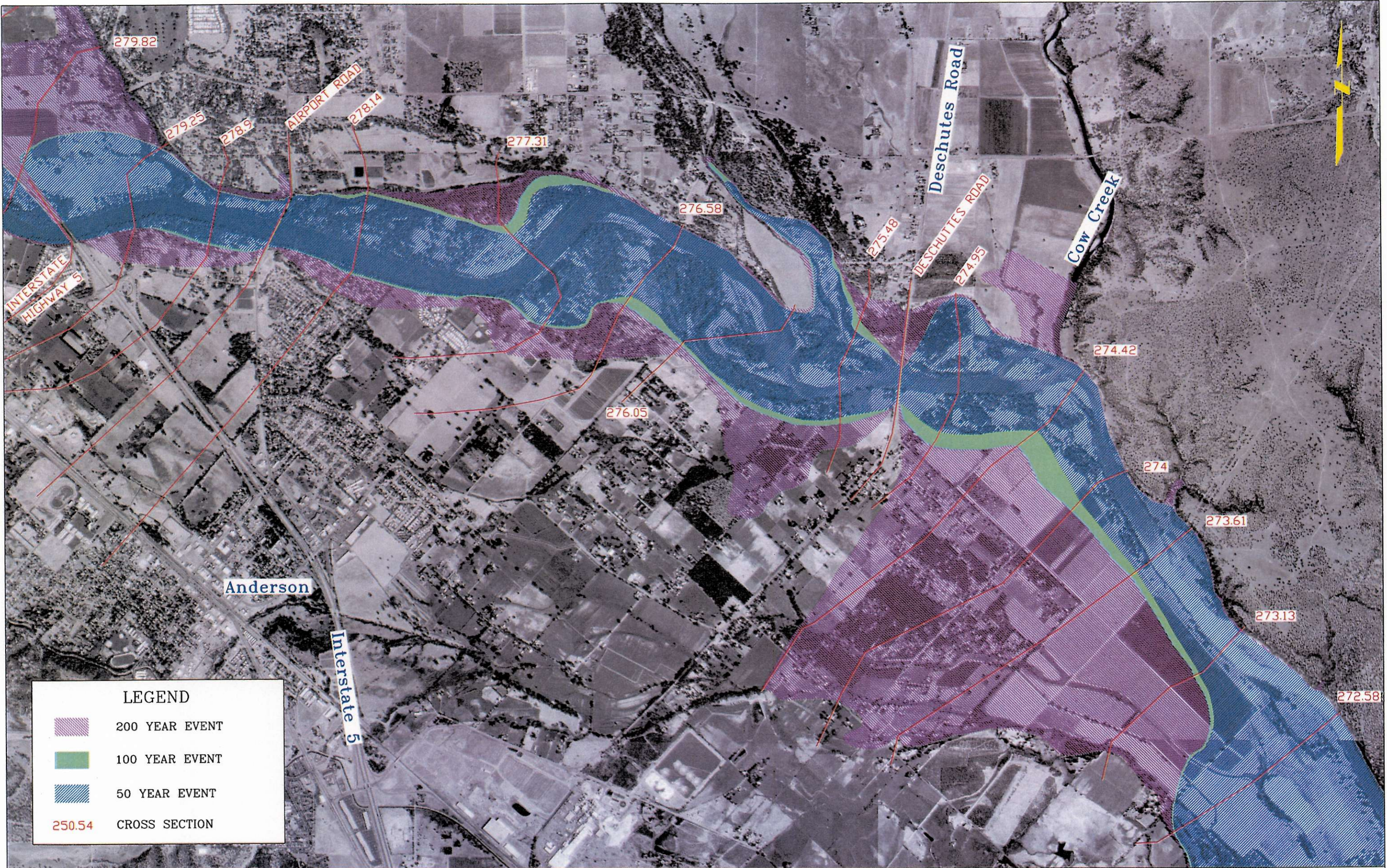


**LEGEND**





-  200 YEAR EVENT
-  100 YEAR EVENT
-  50 YEAR EVENT
-  250.54 CROSS SECTION



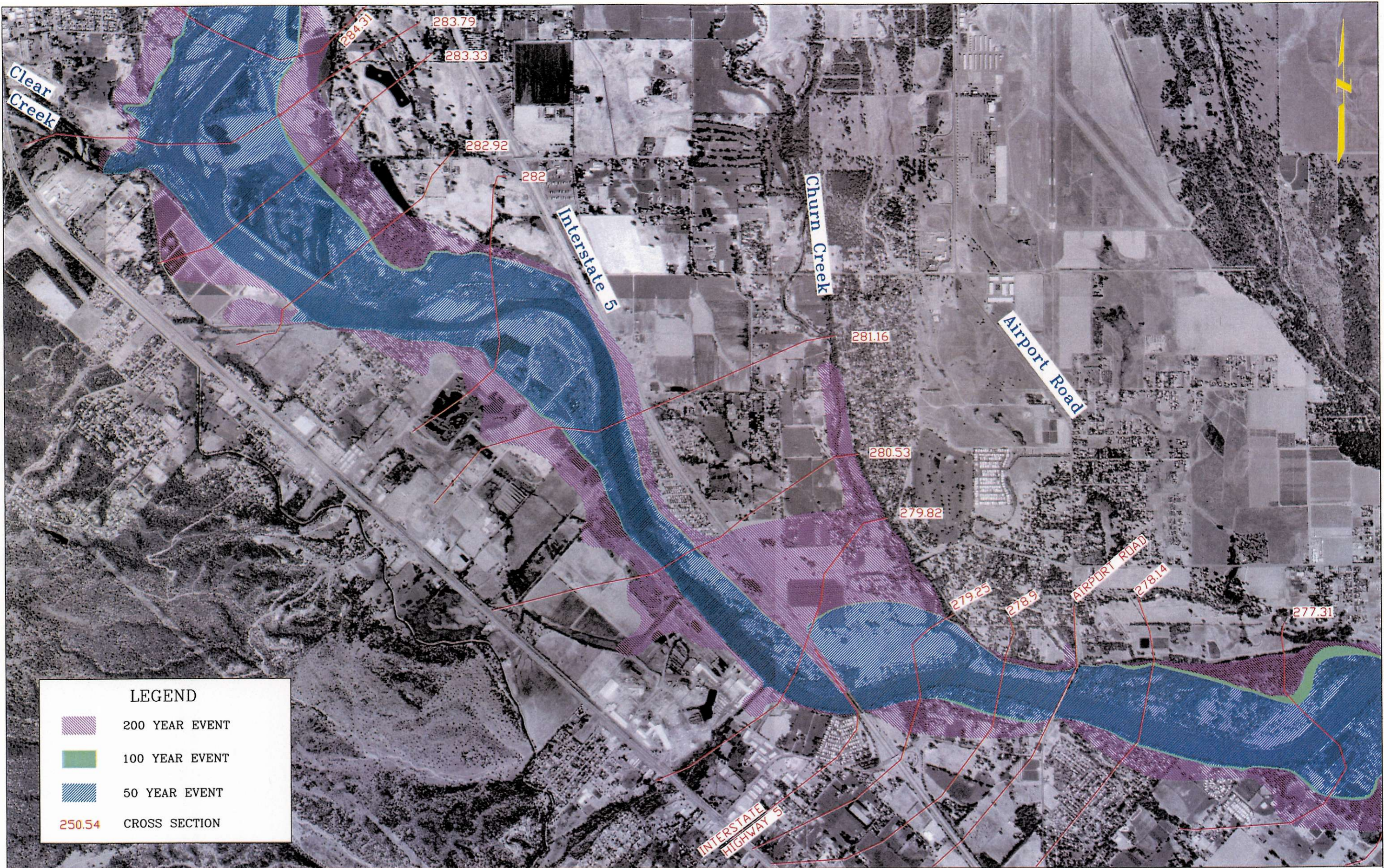
LEGEND	
	200 YEAR EVENT
	100 YEAR EVENT
	50 YEAR EVENT
	250.54 CROSS SECTION







**LEGEND**


-  200 YEAR EVENT
-  100 YEAR EVENT
-  50 YEAR EVENT
-  250.54 CROSS SECTION









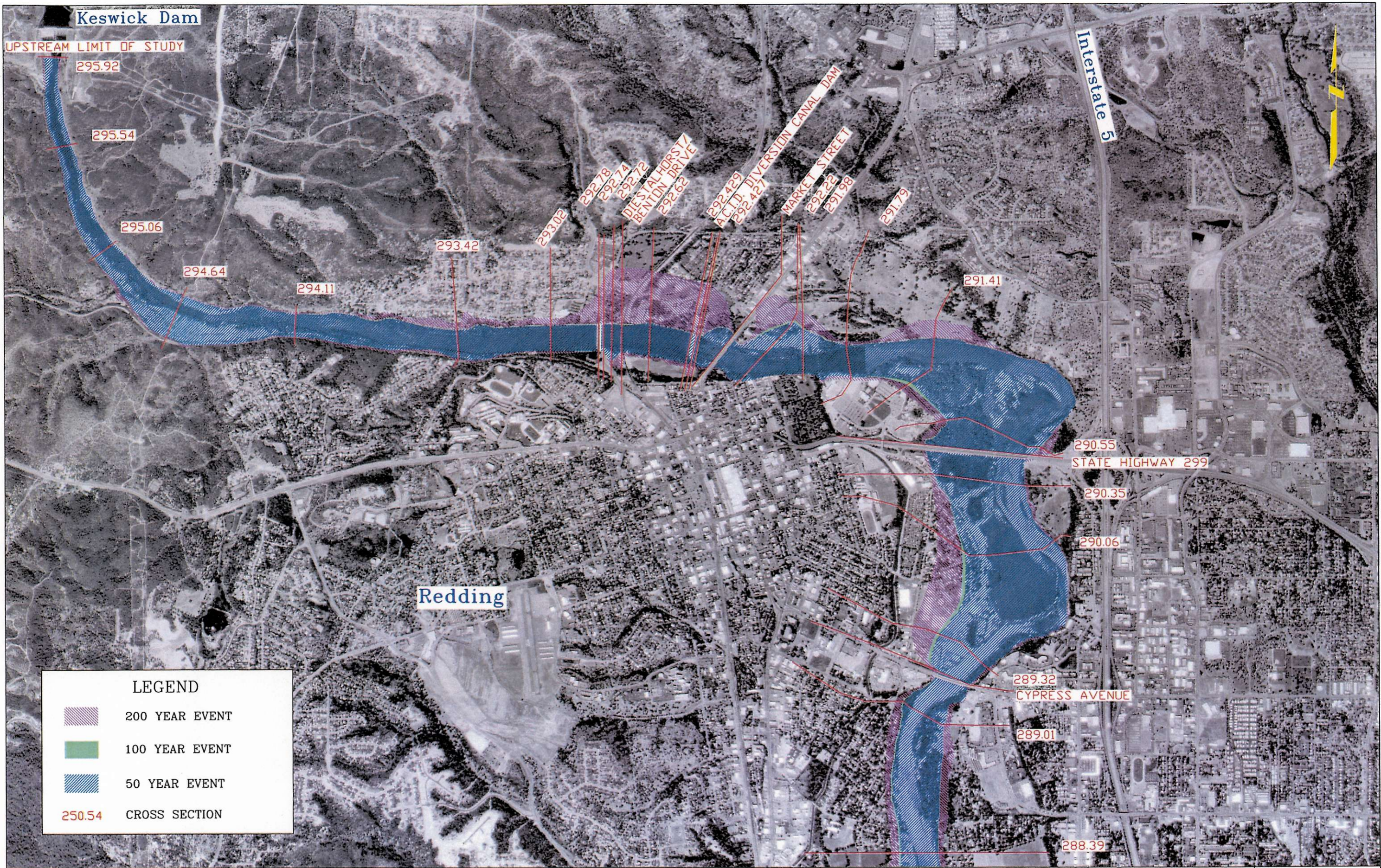
**LEGEND**

-  200 YEAR EVENT
-  100 YEAR EVENT
-  50 YEAR EVENT
-  250.54 CROSS SECTION

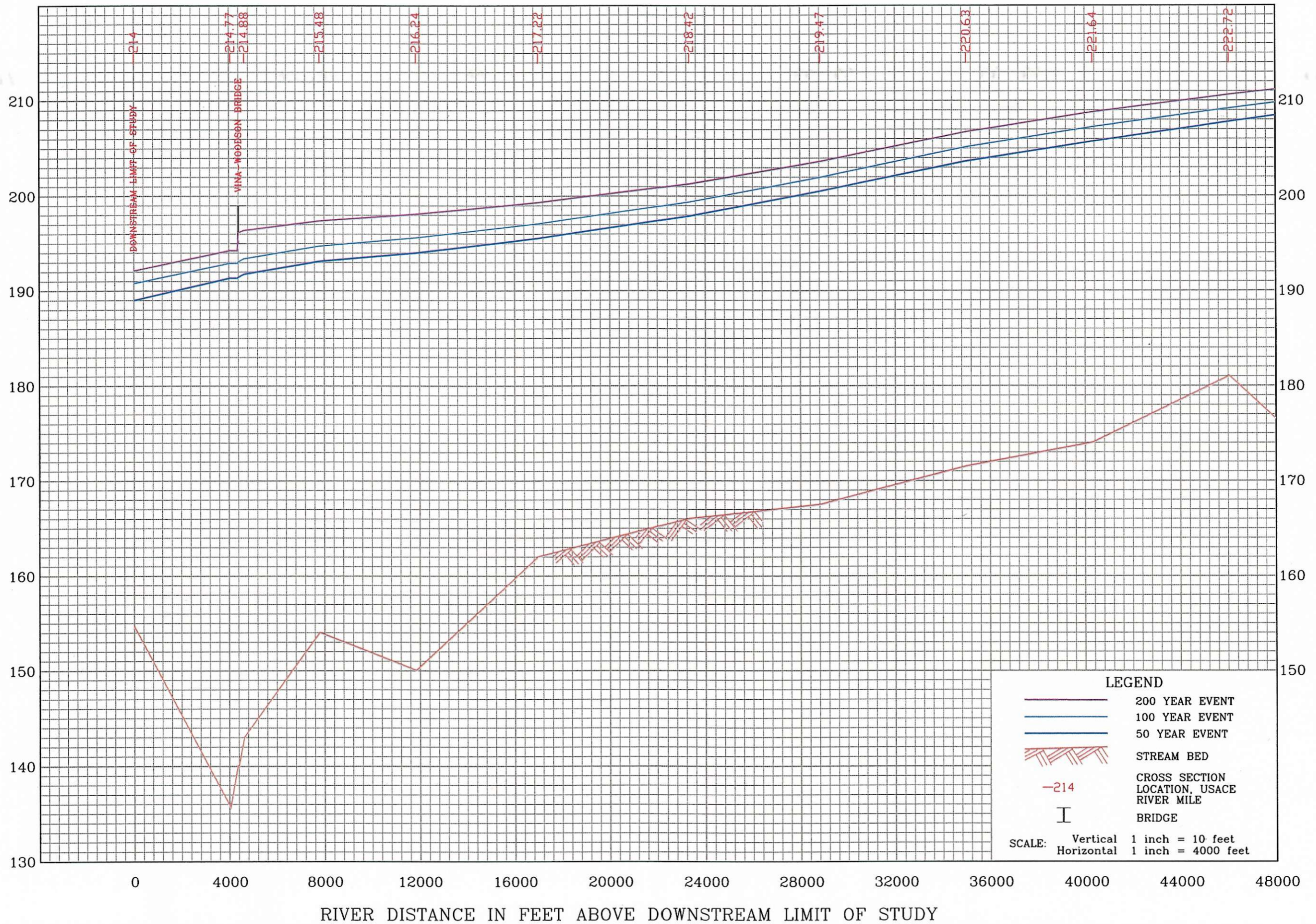


**LEGEND**

-  200 YEAR EVENT
-  100 YEAR EVENT
-  50 YEAR EVENT
-  250.54 CROSS SECTION



ELEVATION IN FEET (NGVD29)



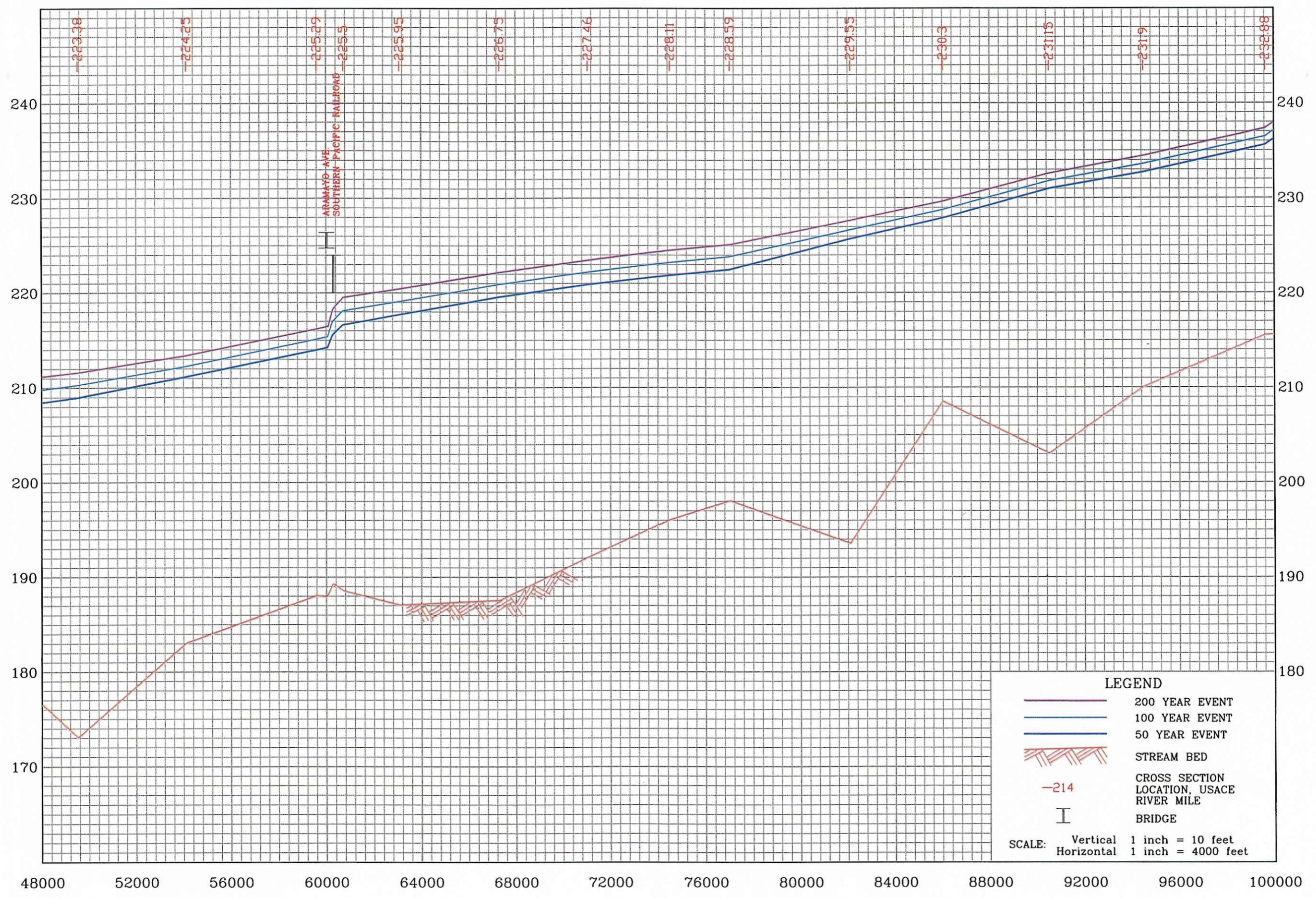
WATER SURFACE PROFILES

UPPER SACRAMENTO RIVER

SACRAMENTO AND SAN JOAQUIN  
COMPREHENSIVE STUDY

VINA-WOODSON BRIDGE TO KESWICK DAM

ELEVATION IN FEET (NGVD29)



**LEGEND**

- 200 YEAR EVENT
- 100 YEAR EVENT
- 50 YEAR EVENT
- STREAM BED
- 214 CROSS SECTION LOCATION, USACE RIVER MILE
- BRIDGE

SCALE: Vertical 1 inch = 10 feet  
Horizontal 1 inch = 4000 feet

RIVER DISTANCE IN FEET ABOVE DOWNSTREAM LIMIT OF STUDY

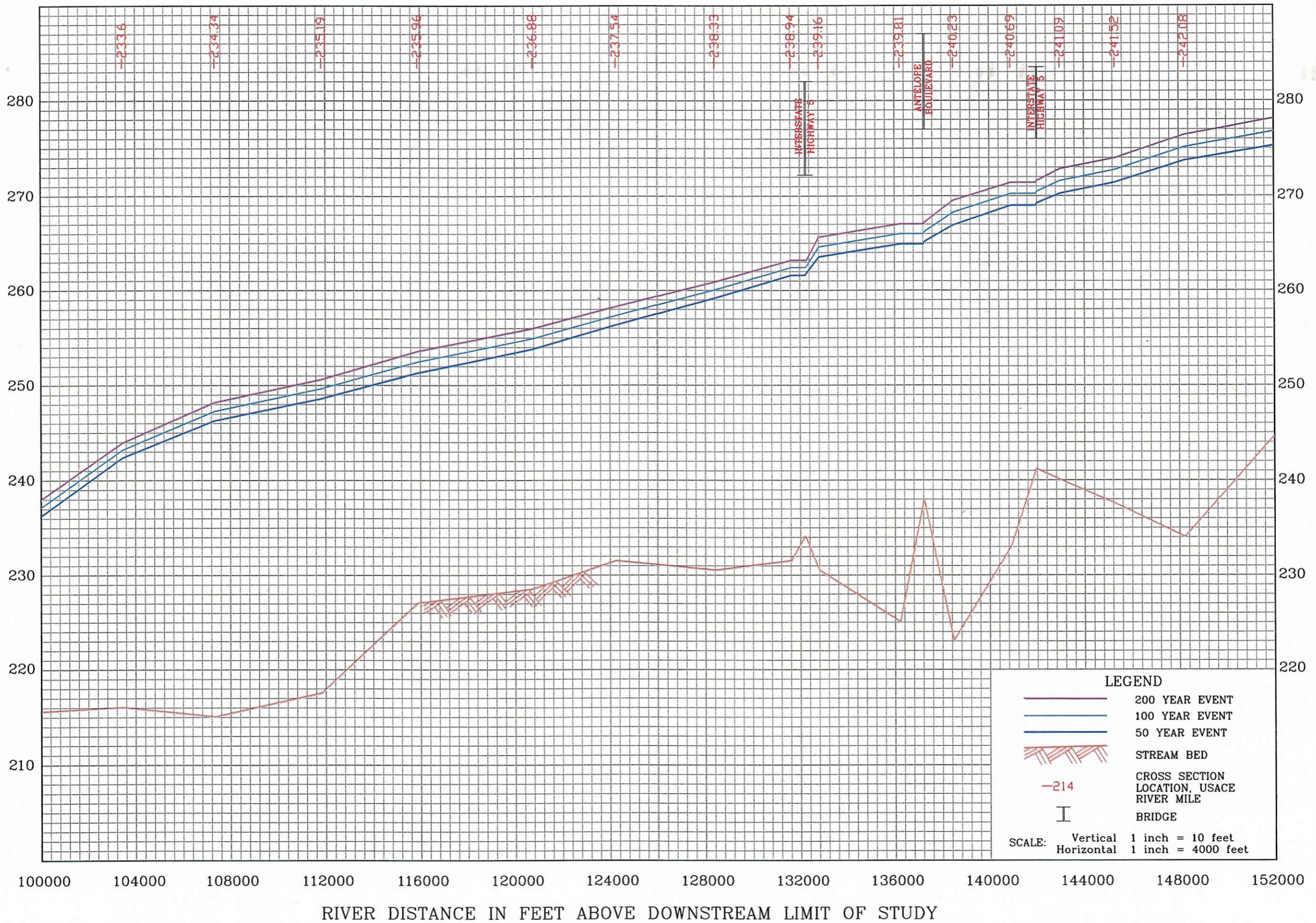
WATER SURFACE PROFILES

UPPER SACRAMENTO RIVER

SACRAMENTO AND SAN JOAQUIN  
COMPREHENSIVE STUDY

VINA-WOODSON BRIDGE TO KESWICK DAM

ELEVATION IN FEET (NGVD29)



**LEGEND**

- 200 YEAR EVENT
- 100 YEAR EVENT
- 50 YEAR EVENT
- STREAM BED
- CROSS SECTION LOCATION, USACE RIVER MILE
- BRIDGE

SCALE: Vertical 1 inch = 10 feet  
Horizontal 1 inch = 4000 feet

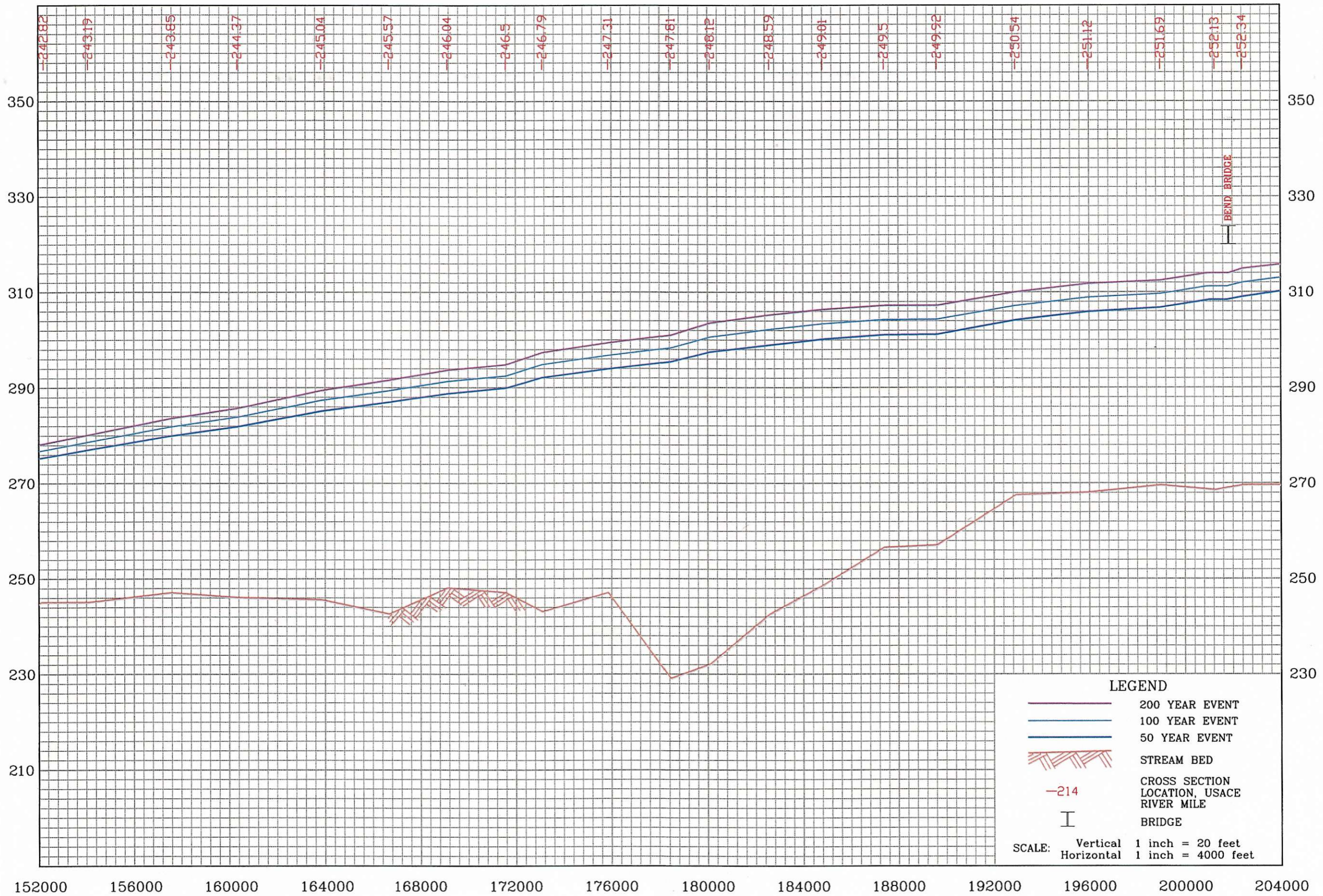
WATER SURFACE PROFILES

UPPER SACRAMENTO RIVER

SACRAMENTO AND SAN JOAQUIN COMPREHENSIVE STUDY

VINA-WOODSON BRIDGE TO KESWICK DAM

ELEVATION IN FEET (NGVD29)



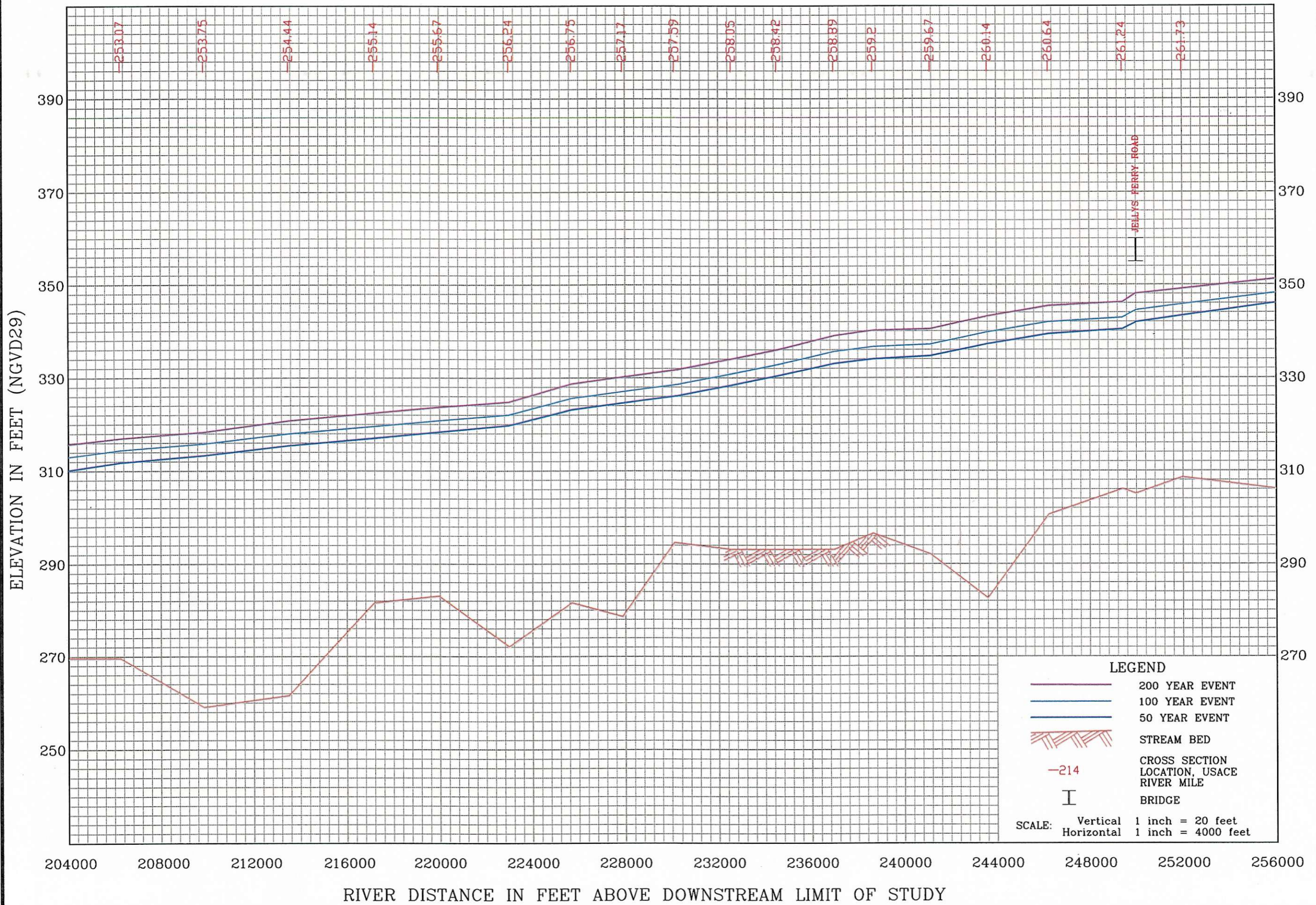
RIVER DISTANCE IN FEET ABOVE DOWNSTREAM LIMIT OF STUDY

WATER SURFACE PROFILES

UPPER SACRAMENTO RIVER

SACRAMENTO AND SAN JOAQUIN  
COMPREHENSIVE STUDY

VINA-WOODSON BRIDGE TO KESWICK DAM

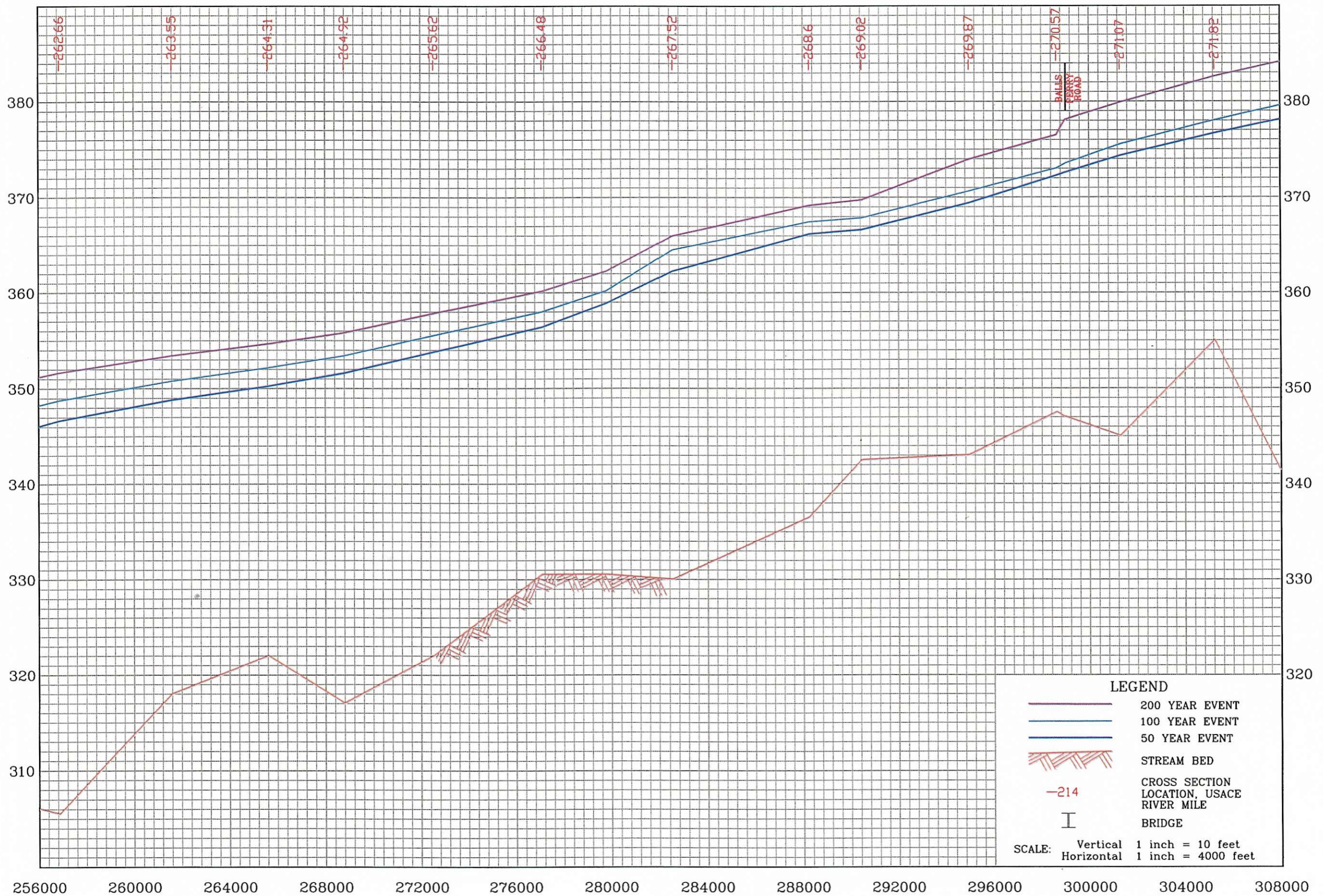


WATER SURFACE PROFILES  
UPPER SACRAMENTO RIVER

SACRAMENTO AND SAN JOAQUIN  
COMPREHENSIVE STUDY  
VINA-WOODSON BRIDGE TO KESWICK DAM



ELEVATION IN FEET (NGVD29)



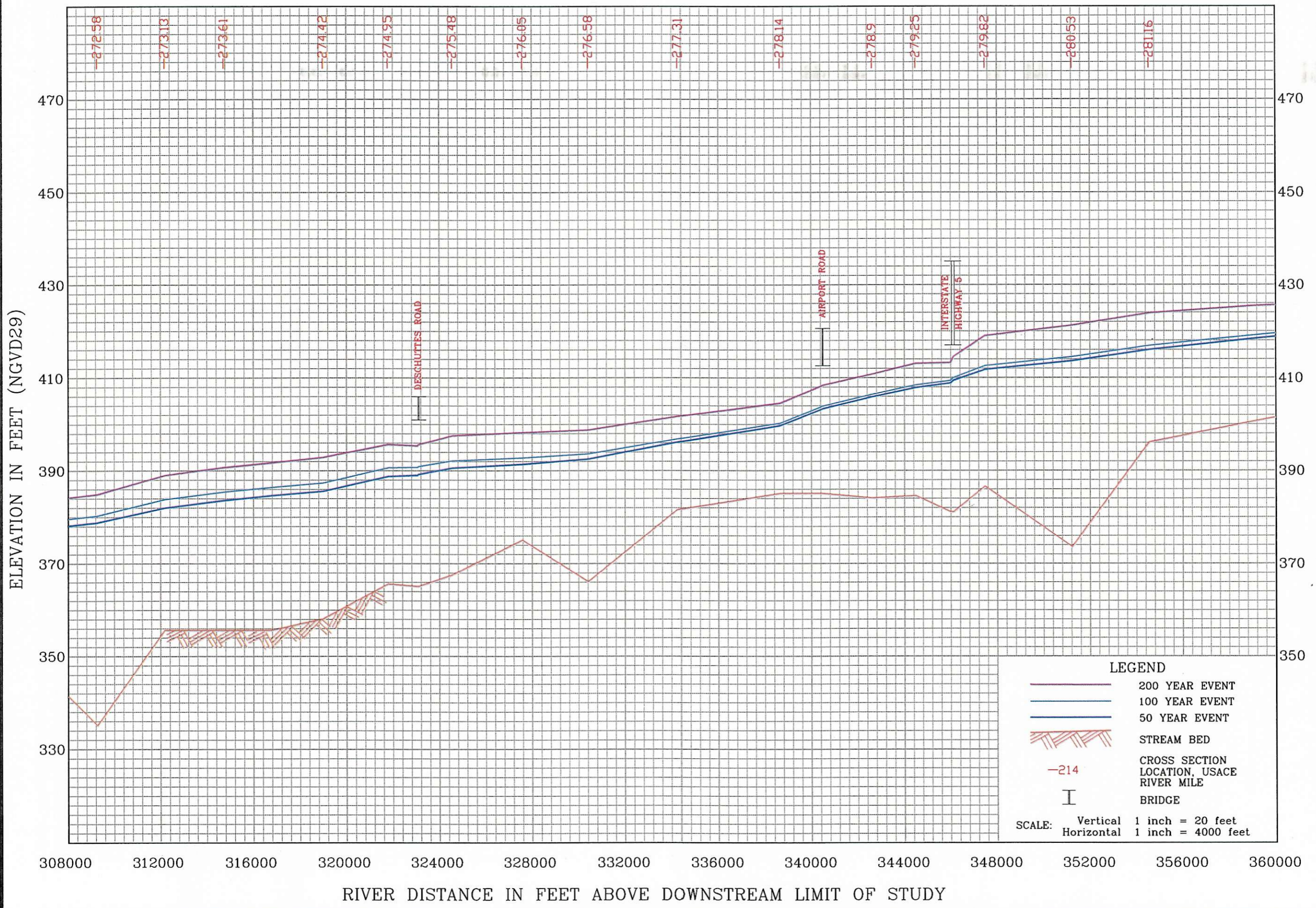
RIVER DISTANCE IN FEET ABOVE DOWNSTREAM LIMIT OF STUDY

WATER SURFACE PROFILES

UPPER SACRAMENTO RIVER

SACRAMENTO AND SAN JOAQUIN  
COMPREHENSIVE STUDY

VINA-WOODSON BRIDGE TO KESWICK DAM

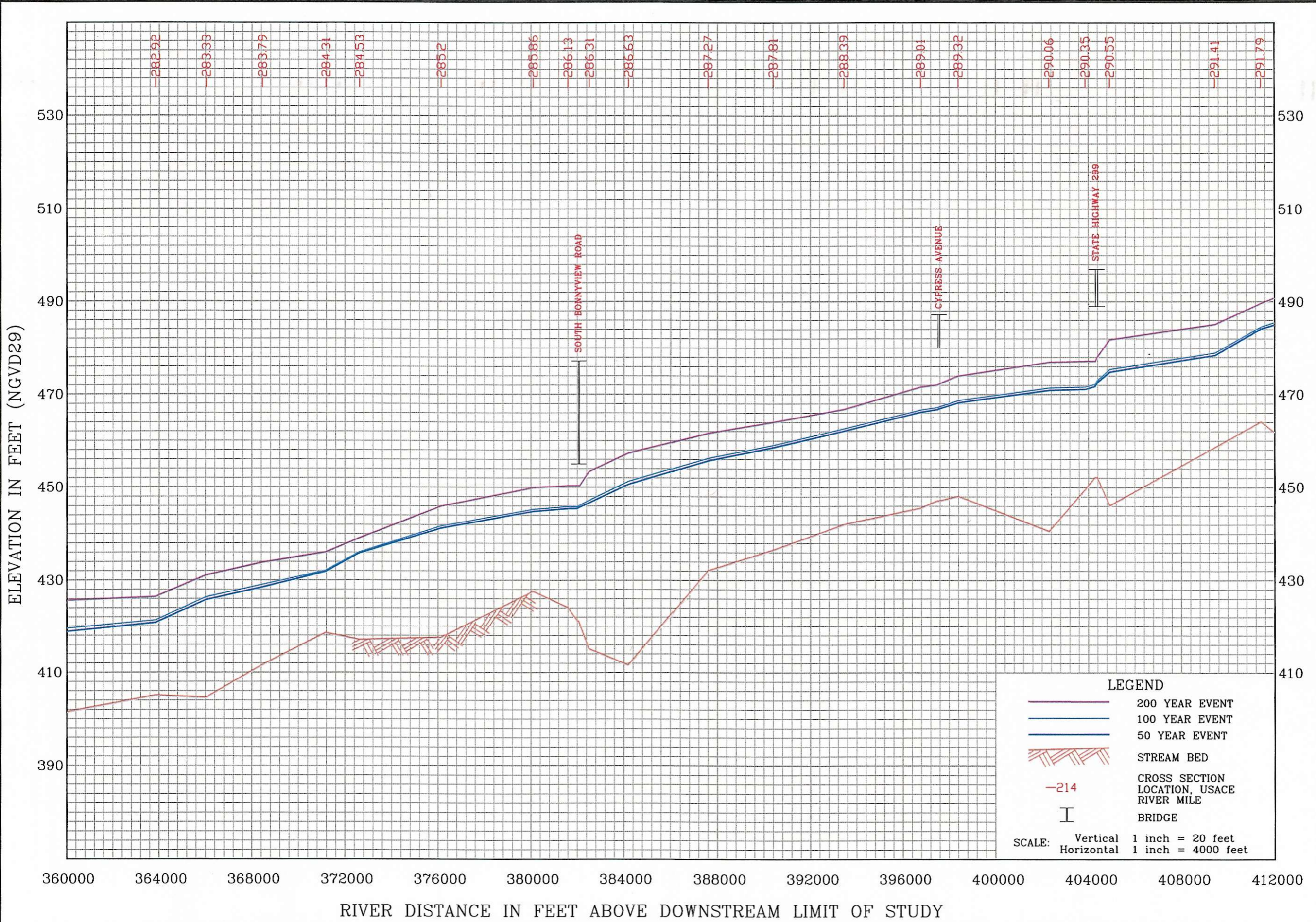


WATER SURFACE PROFILES

UPPER SACRAMENTO RIVER

SACRAMENTO AND SAN JOAQUIN COMPREHENSIVE STUDY

VINA-WOODSON BRIDGE TO KESWICK DAM

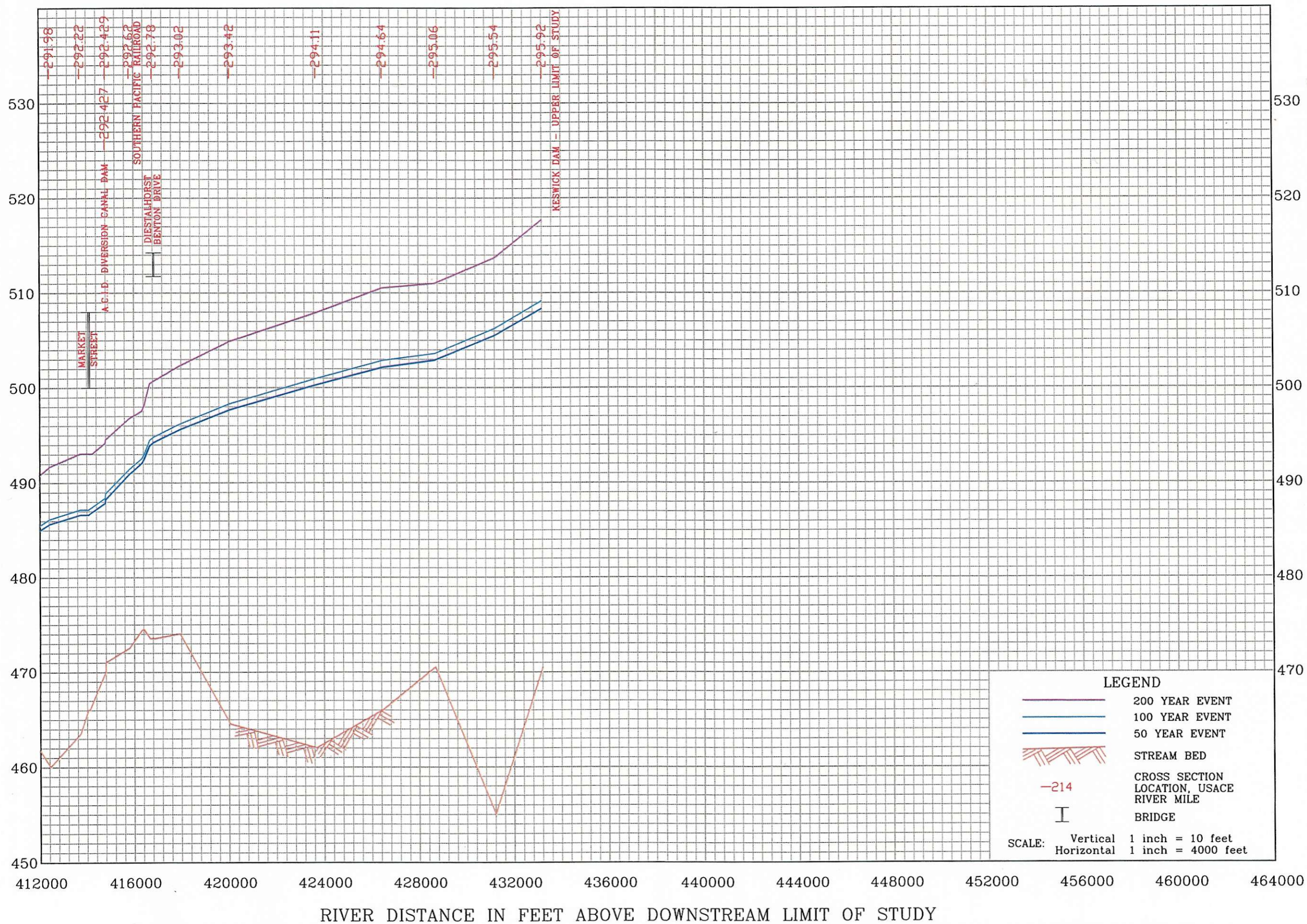


WATER SURFACE PROFILES  
UPPER SACRAMENTO RIVER

SACRAMENTO AND SAN JOAQUIN  
COMPREHENSIVE STUDY

VINA-WOODSON BRIDGE TO KESWICK DAM

ELEVATION IN FEET (NGVD29)



**LEGEND**

- 200 YEAR EVENT
- 100 YEAR EVENT
- 50 YEAR EVENT
- ▨ STREAM BED
- 214 CROSS SECTION LOCATION, USACE RIVER MILE
- I BRIDGE

SCALE: Vertical 1 inch = 10 feet  
Horizontal 1 inch = 4000 feet

WATER SURFACE PROFILES  
UPPER SACRAMENTO RIVER

SACRAMENTO AND SAN JOAQUIN  
COMPREHENSIVE STUDY

VINA-WOODSON BRIDGE TO KESWICK DAM